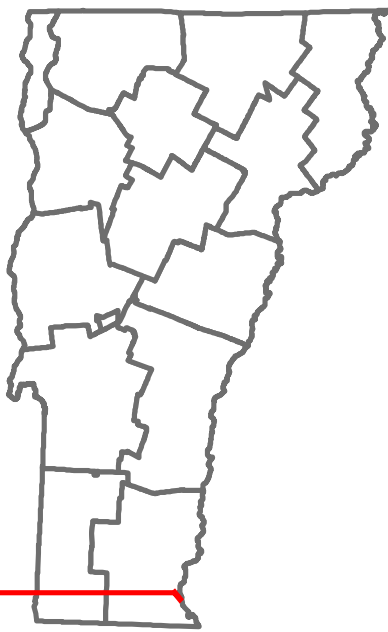





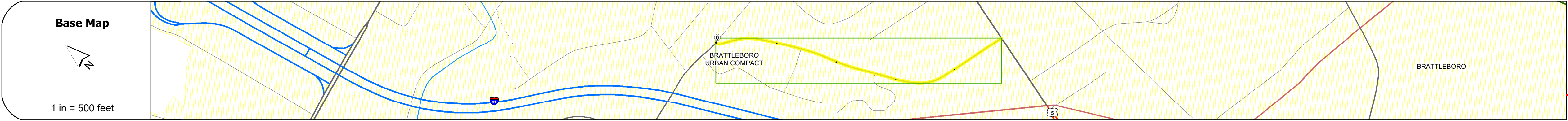
Route Log and Progress Chart

**DRAFT**  
Please Note: Errors and Omissions May Exist.  
Contact the VTrans Mapping Section with questions or concerns.

DISTRICT	TOWN	ROUTE
2	BRATTLEBORO	Min-2020



Min-2020



Road Widths	Travellane Roadway Lane Count Base Subbase	30 32 2
-------------	--	---------------

Curves	
--------	--

Grades	
--------	--

Guardrails	
------------	--

Rumblestrips	
--------------	--

Historic Projects	
-------------------	--

Maintenance Garage	
--------------------	--

Speed Zone	
------------	--

Functional Class	5
------------------	---

National Highway System	
-------------------------	--

Limited Access Highway	
------------------------	--

Customer Service Level	
------------------------	--

Traffic Counters	X218
------------------	------

AADT	2024 2023 2022 2021 2020	3210 3156 2726 2702 2410
------	--------------------------------------	--------------------------------------

Crash Locations	(Incomplete) 2025 2024 2023 2022 2021	
-----------------	---	--

STRUCTURE DESCRIPTIONS

Historic Projects	Functional Class	Curves	Grades	Traffic Counters	Crash Locations	Mileage by Functional Class By Sheet		Mileage by Town By Sheet		DISTRICT	TOWN	Date: 11/27/25	ROUTE
						2020	5 - Major Collector	0.500	BRATTLEBORO - S20201302	0.49 of 0.49			
Unknown Retreatment Resurface Bituminous Mix Skinny Mix Bituminous Seal	1 - Interstate 2 - Other 3 - Principal Arterial 4 - Minor Arterial 5 - Major Collector 6 - Minor Collector	Left Right	Left Right	AADT (AADT)	Fatal Injury Property Damage Only Unknown Crash Type	Page Total Mileage: 0.490 mi		Page Total Mileage: 0.49 mi		2	BRATTLEBORO	1 of 1 TWN mileage: 0.0 to 0.49	Min-2020 ETE mileage: 0.0 to 0.49