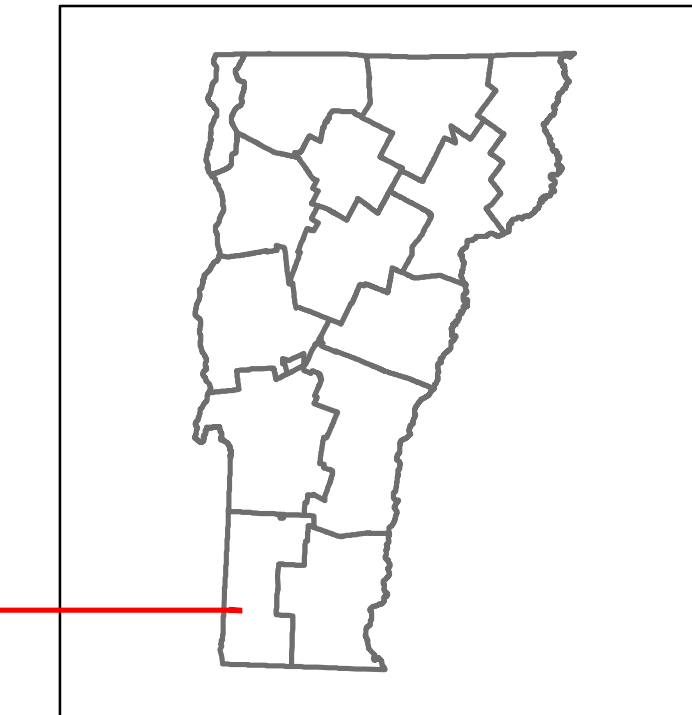

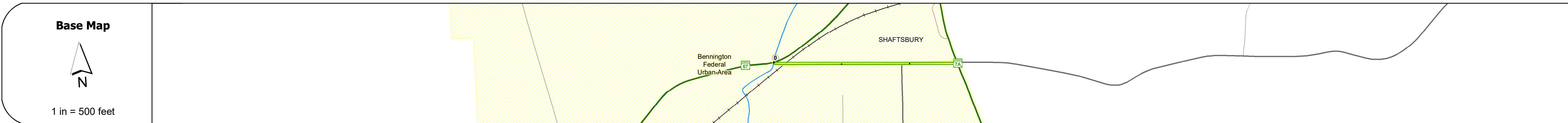


DISTRICT	TOWN	ROUTE
1	SHAFTSBURY	Min-1616



Min-1616



STRUCTURE DESCRIPTIONS

Road Widths	Travellane	Roadway	Lane Count	Base	Subbase
	24	24	2	25	25

Curves

Grades

Guardrails

Rumblestrips

Historic Projects

Maintenance Garage

Speed Zone

Functional Class
5

National Highway System

Limited Access Highway

Customer Service Level

Traffic Counters
8541

AADT	Year	Value
	2022	1479
	2021	1748
	2020	1560
	2019	1895
	2018	2000

Crash Locations	Year	Count
(Incomplete)	2023	1
	2022	0
	2021	0
	2020	0
	2019	0

Historic Projects Unknown, Retreatment, Resurface, Bituminous Mix, Skiny Mix, Bituminous Seal, Bituminous Concrete, Cold Plane and, Concrete, Surface Treated Gravel, Plant Mix, Reclaimed Base and Bituminous Concrete	Functional Class 1- Interstate System, 2- Other, 3- Principal Arterial, 4- Minor Arterial, 5- Major Collector, 6- Minor Collector	Curves Left, Right, Grades (degrees), Left, Right, grade up, grade down	Traffic Counters Continuous (CTC), Weigh-In-Motion (WIM), Short-Term, Scheduled, Short-Term, Unscheduled, AADT (AADT)	Crash Locations Fatal, Injury, Property Damage Only, Unknown Crash Type, High Crash Locations (HCL's) Sections (& Intersections)	Mileage by Functional Class By Sheet 1616 5 - Major collector 0.270	Mileage by Town By Sheet SHAFTSBURY - S16160213 0.27 of 0.27	DISTRICT 1	TOWN SHAFTSBURY	Date: 09/27/23	ROUTE Min-1616 ETE mileage: 0.0 to 0.27
Page Total Mileage: 0.270 mi						Page Total Mileage: 0.27 mi				