

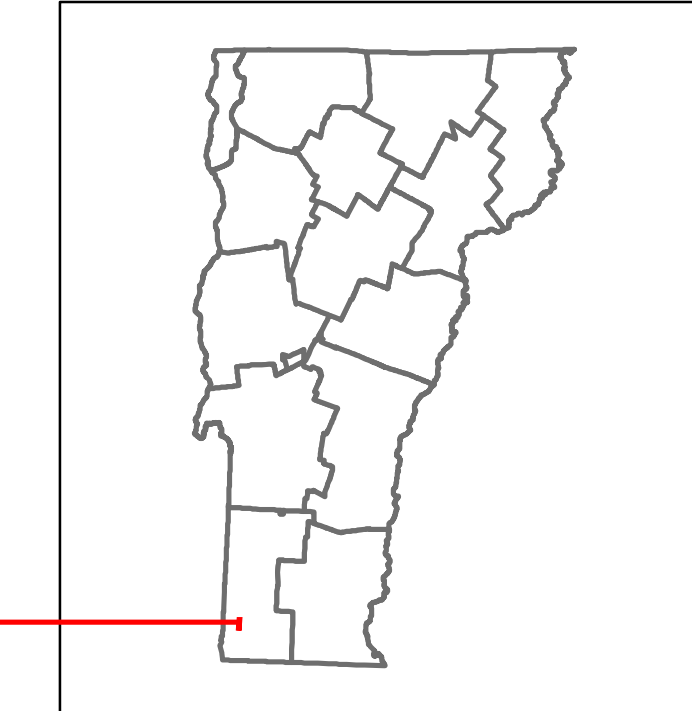


Route Log and Progress Chart


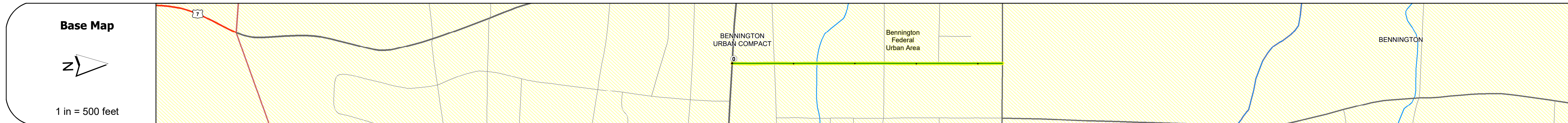
DRAFT

Please Note: Errors and Omissions May Exist.
Contact the VTrans Mapping Section with questions or concerns.

DISTRICT	TOWN	ROUTE
1	BENNINGTON	Min-1046



Min-1046



STRUCTURE DESCRIPTIONS	
Bridge 42:	Slab - 1985
	Structure No: 201046004202022
	Length: 36'
	Height: 100.0'
	Width: 34.0'
	Weight Limit: 0
	Facility Carried: CITY GSCHL
	Structure Type: CONCRETE SLAB
	Features Intersected: WALLOOMSAC RIVER
	Surface: Bituminous
	Inspection Date: 6/2022
	Maintenance/Ownership: City/Municipal

Road Widths	Travellane	Roadway	Lane Count	Base	Subbase
	22	32	32	32	30
	22	32	32	32	30
			2		

Curves	
---------------	--

Grades	
---------------	--

Guardrails	
-------------------	--

Rumblestrips	
---------------------	--

Historic Projects	
--------------------------	--

Maintenance Garage	
---------------------------	--

Speed Zone	
-------------------	--

Functional Class	5
-------------------------	---

National Highway System	
--------------------------------	--

Limited Access Highway	
-------------------------------	--

Customer Service Level	
-------------------------------	--

Traffic Counters	
-------------------------	--

AADT	2022: 2198 (Left), 1598 (Right)
	2021: 2047 (Left), 1488 (Right)
	2020: 1827 (Left), 1328 (Right)
	2019: 2220 (Left), 1614 (Right)
	2018: 2200 (Left), 1900 (Right), 1600 (Right)

Crash Locations	(Incomplete) 2023: HCL Section No. 85
	2022: []
	2021: []
	2020: []
	2019: []

Historic Projects Unknown, Retreatment, Resurface, Bituminous Mix, Skiny Mix, Bituminous Seal Bituminous Concrete, Bituminous Macadam, Cold Plane and Bituminous Concrete, Concrete, Surface Treated Gravel, Plant Mix, Reclaimed Base and Bituminous Concrete	Functional Class 1 - Interstate System, 2 - Other Freeways and Expressways, 3 - Principal Arterial, 4 - Minor Arterial, 5 - Major Collector, 6 - Minor Collector	Curves Left (degrees), Right (degrees) Grades (percent) grade up, (percent) grade down Road Widths (ft)	Traffic Counters Continuous (CTC), Weigh-In-Motion (WIM), Short-Term, Scheduled, Short-Term, Unscheduled Crash Locations Fatal, Injury, Property Damage Only, Unknown Crash Type High Crash Locations (HCL's) Sections (& Intersections) HCL No. 1-100 (1-10), 101-200 (11-20), 201-300 (21-30), 301-400 (31-40), 401-800 (41-113)	Mileage by Functional Class By Sheet 1046 5 - Major collector 0.440 Page Total Mileage: 0.440 mi	Mileage by Town By Sheet BENNINGTON - S10460202 0.44 of 0.44 Page Total Mileage: 0.44 mi	DISTRICT 1	TOWN BENNINGTON	Date: 09/27/23	ROUTE Min-1046 ETE mileage: 0.0 to 0.44
---	--	---	---	--	--	----------------------	---------------------------	-----------------------	--

For More Information Contact - Vermont Agency of Transportation, Policy, Planning and Intermodal Development Division - Mapping Section, 219 North Main Street, Barre, VT 05641 Telephone: 802-828-2600.