

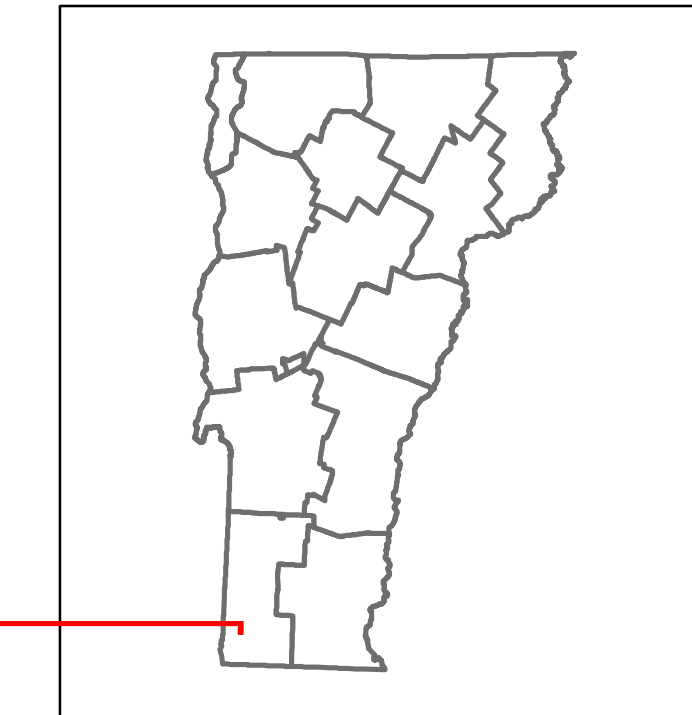


Route Log and Progress Chart


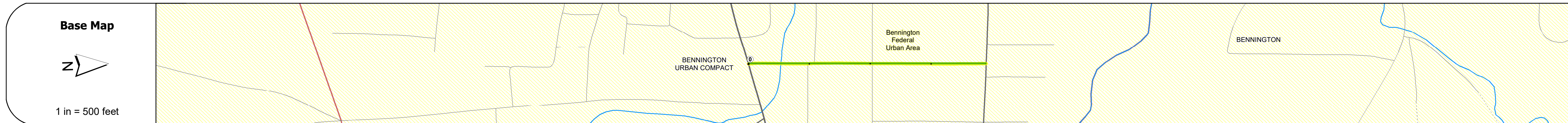
DRAFT

Please Note: Errors and Omissions May Exist.
Contact the VTrans Mapping Section with questions or concerns.

DISTRICT	TOWN	ROUTE
1	BENNINGTON	Min-1044



Min-1044



STRUCTURE DESCRIPTIONS

Bridge 44:
 Culvert (Arch) - 1921
 Structure No: 201044004402022
 Length: 39'
 Height: 100.0'
 Weight Limit: 0
 Facility Carried: CITY SAFFD
 Structure Type: RC ARCH
 Features Intersected: WALLLOOMSAC RIVER
 Inspection Date: 6/2022
 Maintenance/Ownership: City/Municipal

Road Widths	Travellane	Roadway	Lane Count	Base	Subbase
	32	32	2	33	33

Curves

Grades

Guardrails

Rumblestrips

Historic Projects

Maintenance Garage

Speed Zone

Functional Class
5

National Highway System

Limited Access Highway

Customer Service Level

Traffic Counters
B711 B247

AAADT	2022	2021	2020	2019	2018
	2391	1714	1530	1859	2000
	1615	1601	1428	1735	2500
	1615	1581	1411	1715	1700

Crash Locations	(Incomplete) 2023	2022	2021	2020	2019

Historic Projects	Functional Class	Curves	Grades	Traffic Counters	Crash Locations	Mileage by Functional Class By Sheet	Mileage by Town By Sheet	DISTRICT	TOWN	Date: 09/27/23	ROUTE
Unknown, Retreatment, Resurface, Bituminous Mix, Skiny Mix, Bituminous Seal	1- Interstate System, 2- Other Freeways and Expressways, 3- Principal Arterial, 4- Minor Arterial, 5- Major Collector, 6- Minor Collector	Left, Right, (degrees)	Left, Right, (degrees), grade up, grade down	Continuous (CTC), Weigh-In-Motion (WIM), Short-Term, Scheduled, Short-Term, Unscheduled	Fatal, Injury, Property Damage Only, Unknown Crash Type	1044 5 - Major collector 0.390	BENNINGTON - S10440202 0.39 of 0.39	1	BENNINGTON	1 of 1 TWN mileage: 0.0 to 0.39	Min-1044 ETE mileage: 0.0 to 0.39
						Page Total Mileage: 0.390 mi	Page Total Mileage: 0.39 mi				

For More Information Contact - Vermont Agency of Transportation, Policy, Planning and Intermodal Development Division - Mapping Section, 219 North Main Street, Barre, VT 05641 Telephone: 802-828-2600.