Route Log and Progress Chart

DRAFT

Please Note: Errors and Omissions May Exist.
Contact the VTrans Mapping Section with questions or concerns.

DISTRICT	TOWN	ROUTE
1	BENNINGTON	Min-1009

Min-1009

Base Map

1 in = 1,000 feet

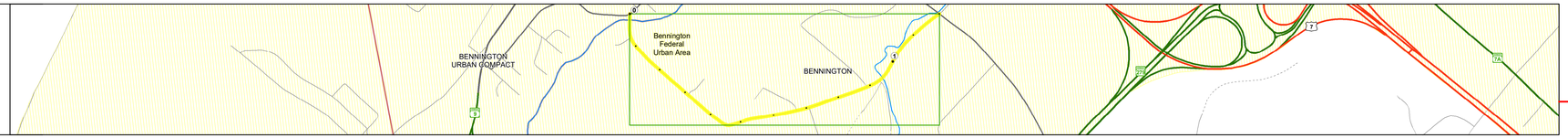

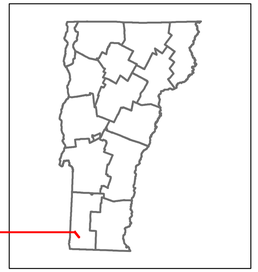

Stick Diagram

- Town Center
- Intersecting State Routes (excl. ramps/approaches)
- Other Intersecting Highways, Ramps, Approaches
- Railroad Crossings
- Primary Structures
- Secondary Structures
- Divided State Highway
- State Highway
- Divided Town Highway
- Town Highway
- Streams (Hydraulic Structure)
- Town Boundary
- District Boundaries
- State/Town Highway Change
- Divided Highway Limits
- Ghost Section Boundary
- Federal Urban Area Limits

Scale: 1 INCH = 1,000 FEET

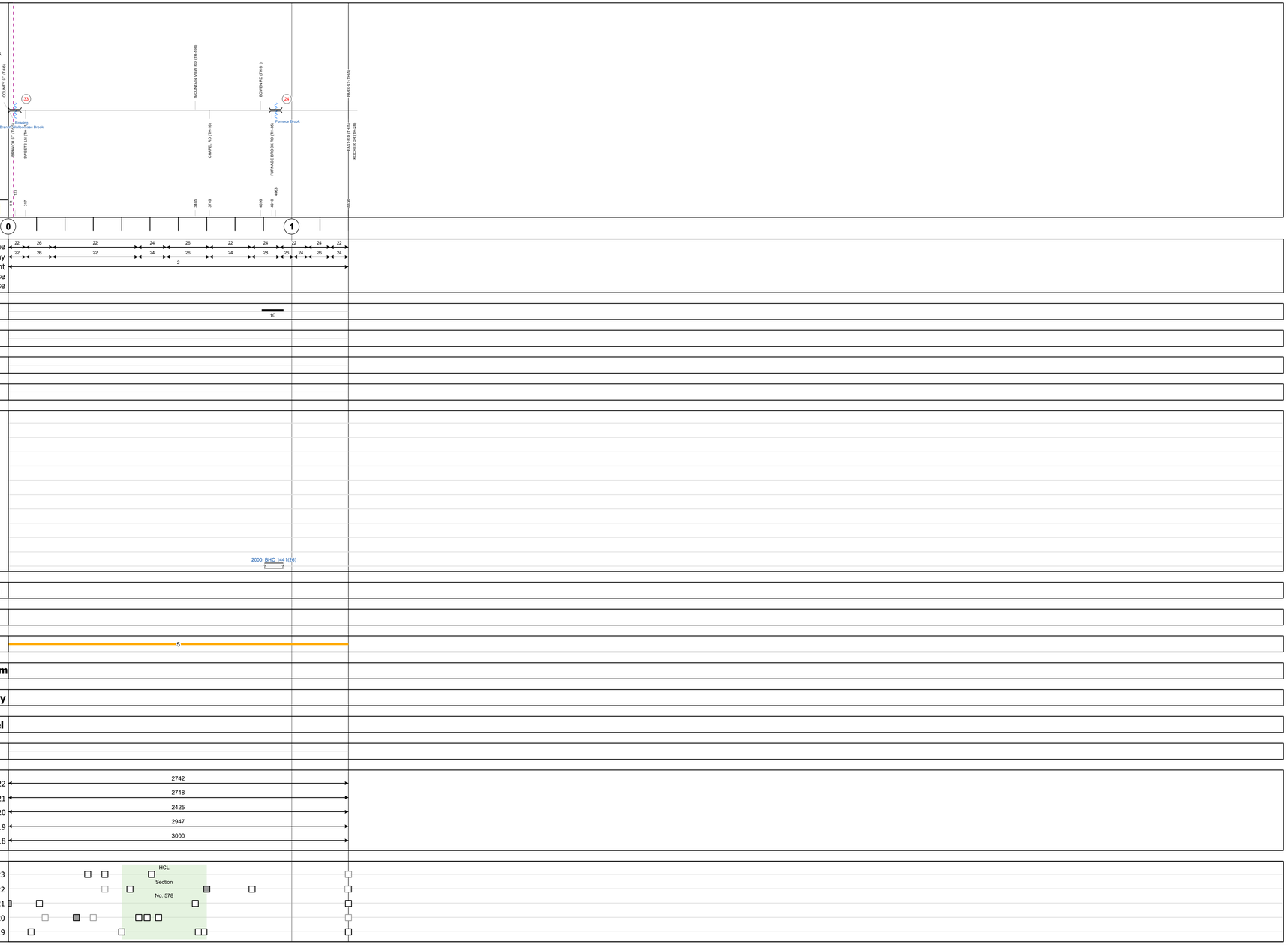

STRUCTURE DESCRIPTIONS

Bridge 33:
Stringer/multi-beam or girder - 1958
Structure No. 201009003302022
Length: 151'
Height: 100.0'
Width: 30.0'
Weight Limit: 0
Facility Carried: NORTH BRANCH ST
Structure Type: 2 SPAN ROLLED BEAM
Features Intersected: ROARING BR WALLOOMSAC BK
Surface: Bituminous
Inspection Date: 6/2022
Maintenance/Ownership: Town

Bridge 24:
Slab - 1964
Structure No. 201009002402022
Length: 45'
Height: 100.0'
Width: 26.0'
Weight Limit: 0
Facility Carried: NORTH BRANCH ST
Structure Type: PRESTRESS CONC SLAB
Features Intersected: FURNACE BROOK
Surface: Bituminous
Inspection Date: 6/2022
Maintenance/Ownership: Town

Historic Projects: Unknown; Retreatment; Resurface; Bituminous Mix; Skinny Mix; Bituminous Seal; Bituminous Concrete; Bituminous Macadam; Cold Plane and Bituminous Concrete; Concrete; Gravel; Surface Treated Gravel; Plant Mix; Reclaimed Base and Bituminous Concrete

Indicated plans available - http://vtransmap01.aot.state.vt.us/rp/dpr/Diwebstore/

Functional Class: 1 - Interstate System; 2 - Other Freeways and Expressways; 3 - Principal Arterial; 4 - Minor Arterial; 5 - Major Collector; 6 - Minor Collector

Speed Zones: SPEED LIMIT 25, 30, 35, 40, 45, 50, 55, 60, 65

Curves: Left, Right (degrees)

Grades: grade up, grade down (percent)

Road Widths (ft)

Traffic Counters: Continuous (CTC); Weigh-In-Motion (WIM); Short-Term, Scheduled; Short-Term, Unscheduled (counter ID)

AADT (AADT)

Crash Locations: Fatal; Injury; Property Damage Only; Unknown Crash Type

High Crash Locations (HCL's)
Sections (& Intersections)
HCL No.
1 - 100 (1 - 10)
101 - 200 (11 - 20)
201 - 300 (21 - 30)
301 - 400 (31 - 40)
401 - 800 (41 - 113)

Mileage by Functional Class By Sheet

1009	5 - Major Collector	1.200

Page Total Mileage: 1.200 mi

Mileage by Town By Sheet

BENNINGTON - S10090202		1.2 of 1.2

Page Total Mileage: 1.2 mi

DISTRICT	TOWN	Date: 09/27/23	ROUTE
1	BENNINGTON	1 of 1 TWN mileage: 0.0 to 1.2	Min-1009 ETE mileage: 0.0 to 1.2