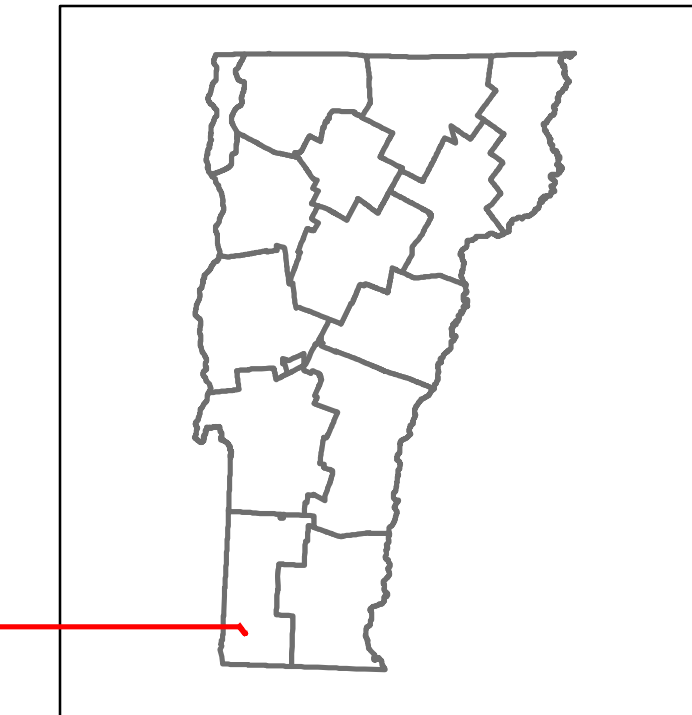


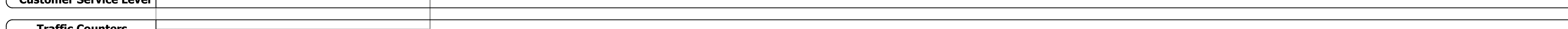
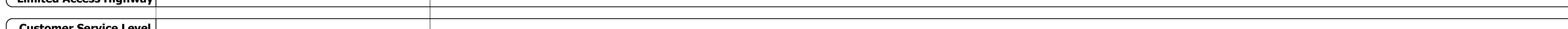





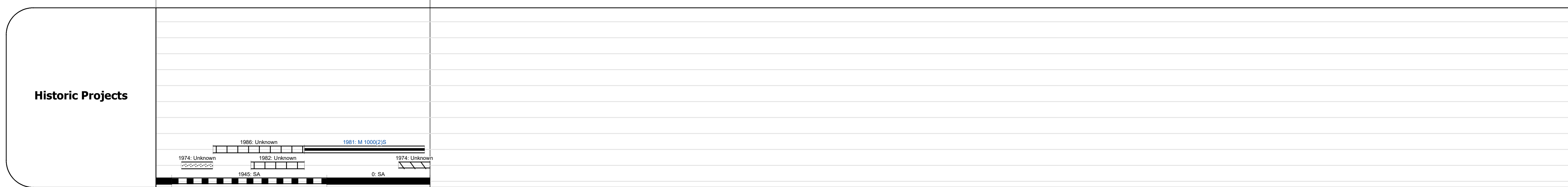
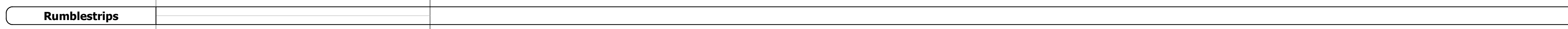




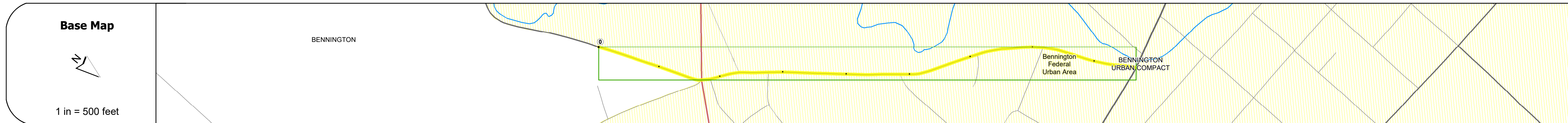


DISTRICT	TOWN	ROUTE
1	BENNINGTON	Min-1000



Min-1000



Historic Projects Unknown, Retreatment, Resurface, Bituminous Mix, Skiny Mix, Bituminous Seal, Bituminous Concrete, Cold Plane and Concrete, Reclaimed Base and Bituminous Concrete, Surface Treated Gravel, Plant Mix, Reclaimed Base and Bituminous Concrete	Functional Class 1 - Interstate System, 2 - Other Freeways and Expressways, 3 - Principal Arterial, 4 - Minor Arterial, 5 - Major Collector, 6 - Minor Collector	Curves Left (degrees), Right (degrees), Grades (percent) grade up, (percent) grade down	Traffic Counters Continuous (CTC), Weigh-In-Motion (WIM), Short-Term, Scheduled, Short-Term, Unscheduled (counter ID)	Crash Locations Fatal, Injury, Property Damage Only, Unknown Crash Type, High Crash Locations (HCL's)	Mileage by Functional Class By Sheet 1000 5 - Major Collector 0.867	Mileage by Town By Sheet BENNINGTON - S10000202 0.867 of 0.867	DISTRICT 1	TOWN BENNINGTON	Date: 09/27/23	ROUTE Min-1000 ETE mileage: 0.0 to 0.867
Page Total Mileage: 0.867 mi						Page Total Mileage: 0.867 mi				