

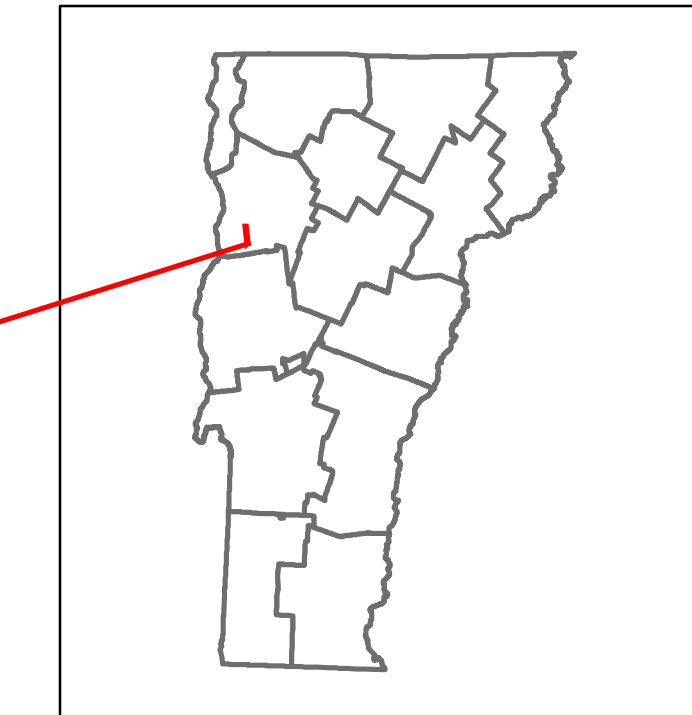


# Route Log and Progress Chart

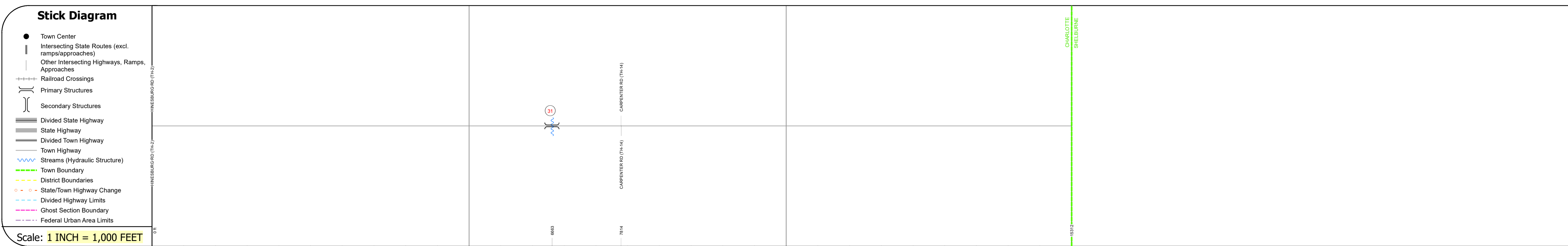
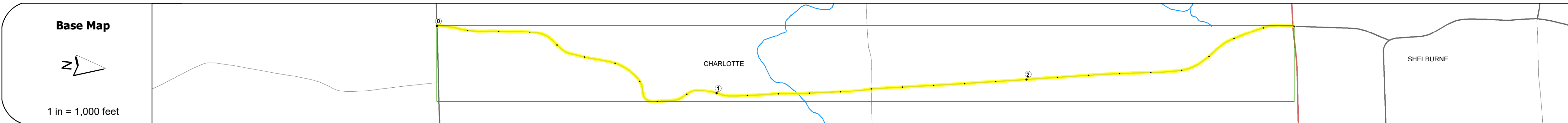
**DRAFT**

Please Note: Errors and Omissions May Exist.  
Contact the VTrans Mapping Section with questions or concerns.

DISTRICT	TOWN	ROUTE
5	CHARLOTTE	Min-0840



Min-0840



## STRUCTURE DESCRIPTIONS

**Bridge 31:**  
Girder and floorbeam system - 1939  
Structure No: 100404003104041  
Length: 88'  
Height: 100.0'  
Width: 14.0'  
Weight Limit: 0  
Facility Carried: C2009  
Structure Type: ROLLED BM/FLR BEAM  
Features Intersected: LAPLATTE RIVER  
Surface: Bituminous  
Inspection Date: 9/2021  
Maintenance/Ownership: Town

Road Widths	Travellane	Roadway	Lane Count	Base	Subbase

Curves	
--------	--

Grades	
--------	--

Guardrails	
------------	--

Rumblestrips	
--------------	--

Historic Projects	
-------------------	--

Maintenance Garage	
--------------------	--

Speed Zone	
------------	--

Functional Class	6
------------------	---

National Highway System	
-------------------------	--

Limited Access Highway	
------------------------	--

Customer Service Level	
------------------------	--

Traffic Counters	
------------------	--

ADT	2022	
	2021	
	2020	
	2019	
	2018	

Crash Locations	(Incomplete) 2023	
	2022	
	2021	
	2020	
	2019	

<b>Historic Projects</b> Unknown, Bituminous Concrete, Surface Treated Gravel, Retreatment, Bituminous Macadam, Cold Plane and Plant Mix, Resurface, Bituminous Concrete, Reclaimed Base and Bituminous Concrete, Bituminous Mix, Concrete, Skippy Mix, Gravel, Bituminous Seal.	<b>Functional Class</b> 1 - Interstate System, 2 - Other Freeways and Expressways, 3 - Principal Arterial, 4 - Minor Arterial, 5 - Major Collector, 6 - Minor Collector.	<b>Curves</b> Left (degrees), Right (degrees), Grades (percent) grade up, (percent) grade down.	<b>Traffic Counters</b> Continuous (CTC), Weigh-In-Motion (WIM), Short-Term, Scheduled, Short-Term, Unscheduled.	<b>Crash Locations</b> Fatal, Injury, Property Damage Only, Unknown Crash Type.	<b>Mileage by Functional Class By Sheet</b> 0840 6 - minor collector 2.900	<b>Mileage by Town By Sheet</b> CHARLOTTE - S08400404 2.9 of 2.9	<b>DISTRICT</b> 5	<b>TOWN</b> CHARLOTTE	<b>Date:</b> 09/27/23	<b>ROUTE</b> Min-0840
<b>Page Total Mileage: 2.900 mi</b>						<b>Page Total Mileage: 2.9 mi</b>		<b>1 of 1</b> TWN mileage: 0.0 to 2.9	ETE mileage: 0.0 to 2.9	

For More Information Contact - Vermont Agency of Transportation, Policy, Planning and Intermodal Development Division - Mapping Section, 219 North Main Street, Barre, VT 05641 Telephone: 802-828-2600.