

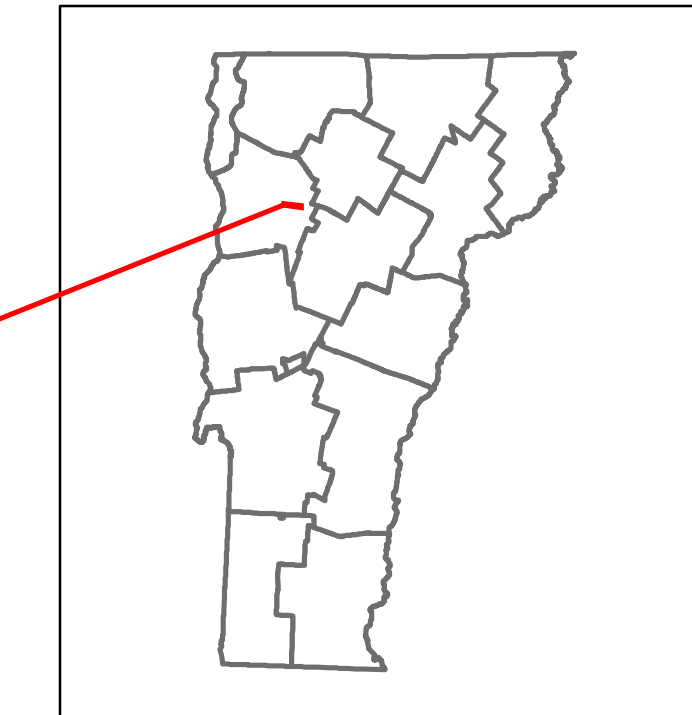


# Route Log and Progress Chart

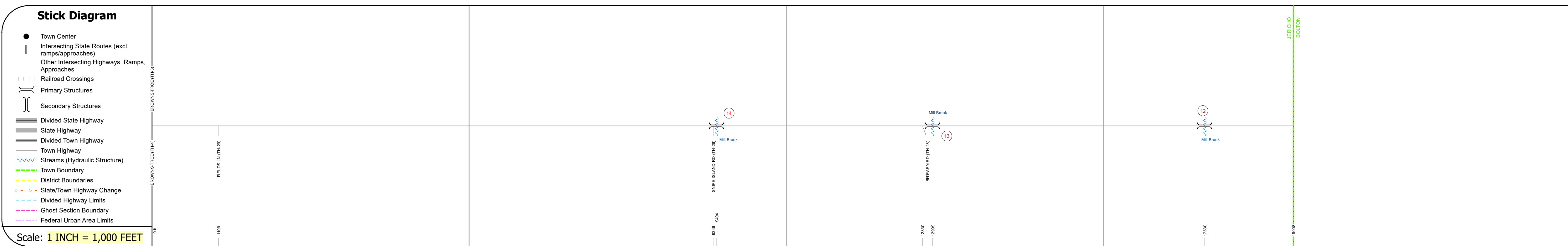
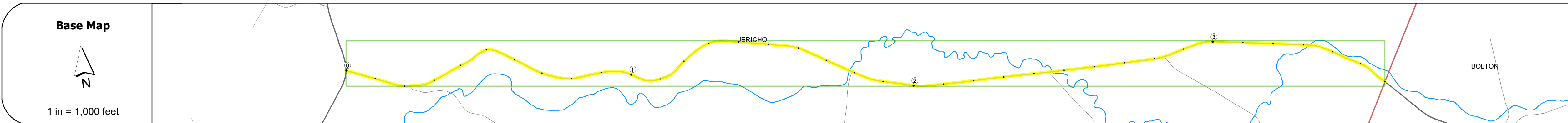
**DRAFT**

Please Note: Errors and Omissions May Exist.  
Contact the VTrans Mapping Section with questions or concerns.

DISTRICT	TOWN	ROUTE
5	JERICHO	Min-0835



Min-0835



Station	0	1	2	3
Travellane				
Roadway				
Lane Count				
Base				
Subbase				

Station	0	1	2	3
Curves				

Station	0	1	2	3
Grades				

Station	0	1	2	3
Guardrails				

Station	0	1	2	3
Rumblestrips				

Station	0	1	2	3
Historic Projects				

Station	0	1	2	3
Maintenance Garage				

Station	0	1	2	3
Speed Zone				

Station	0	1	2	3
Functional Class				

Station	0	1	2	3
National Highway System				

Station	0	1	2	3
Limited Access Highway				

Station	0	1	2	3
Customer Service Level				

Station	0	1	2	3
Traffic Counters				

Year	2022	2021	2020	2019	2018
AADT					

Year	(Incomplete) 2023	2022	2021	2020	2019
Crash Locations					

### STRUCTURE DESCRIPTIONS

**Bridge 14:**  
Stringer/multi-beam or girder - 1939  
Structure No: 100409001404091  
Length: 53'  
Height: 100.0'  
Width: 20.0'  
Weight Limit: 0  
Facility Carried: C2003  
Structure Type: ROLLED BEAM  
Features Intersected: MILL BROOK  
Inspection Date: 9/2021  
Maintenance/Ownership: Town

**Bridge 13:**  
Stringer/multi-beam or girder - 1939  
Structure No: 100409001304091  
Length: 54'  
Height: 100.0'  
Width: 20.0'  
Weight Limit: 0  
Facility Carried: C2003  
Structure Type: ROLLED BEAM  
Features Intersected: MILL BROOK  
Inspection Date: 9/2021  
Maintenance/Ownership: Town

**Bridge 12:**  
Stringer/multi-beam or girder - 1949  
Structure No: 100409001204091  
Length: 49'  
Height: 100.0'  
Width: 24.0'  
Weight Limit: 0  
Facility Carried: C2003  
Structure Type: ROLLED BEAM  
Features Intersected: MILL BROOK  
Inspection Date: 9/2021  
Maintenance/Ownership: Town

<b>Historic Projects</b> Unknown, Retreatment, Resurface, Bituminous Mix, Skiny Mix, Bituminous Seal Bituminous Concrete, Cold Plane and Bituminous Concrete, Concrete, Gravel, Plant Mix, Reclaimed Base and Bituminous Concrete, Surface Treated Gravel	<b>Functional Class</b> 1- Interstate System, 2- Other Freeways and Expressways, 3- Principal Arterial, 4- Minor Arterial, 5- Major Collector, 6- Minor Collector	<b>Curves</b> Left (degrees), Right (degrees) <b>Grades</b> (percent) grade up, (percent) grade down <b>Road Widths</b> (ft)	<b>Traffic Counters</b> Continuous (CTC), Weigh-In-Motion (WIM), Short-Term, Scheduled, Short-Term, Unscheduled (counter ID) <b>Crash Locations</b> Fatal, Injury, Property Damage Only, Unknown Crash Type <b>High Crash Locations (HCL's)</b> Sections (& Intersections) HCL No. 1-100 (1-10), 101-200 (11-20), 201-300 (21-30), 301-400 (31-40), 401-800 (41-113)	<b>Mileage by Functional Class By Sheet</b> 0835 6 - minor collector 3.600	<b>Mileage by Town By Sheet</b> JERICHO - S08350409 3.6 of 3.6	<b>DISTRICT</b> 5	<b>TOWN</b> JERICHO	<b>Date:</b> 09/27/23	<b>ROUTE</b> Min-0835 ETE mileage: 0.0 to 3.6
				<b>Page Total Mileage: 3.600 mi</b>		<b>Page Total Mileage: 3.6 mi</b>		<b>1 of 1</b> TWN mileage: 0.0 to 3.6	