

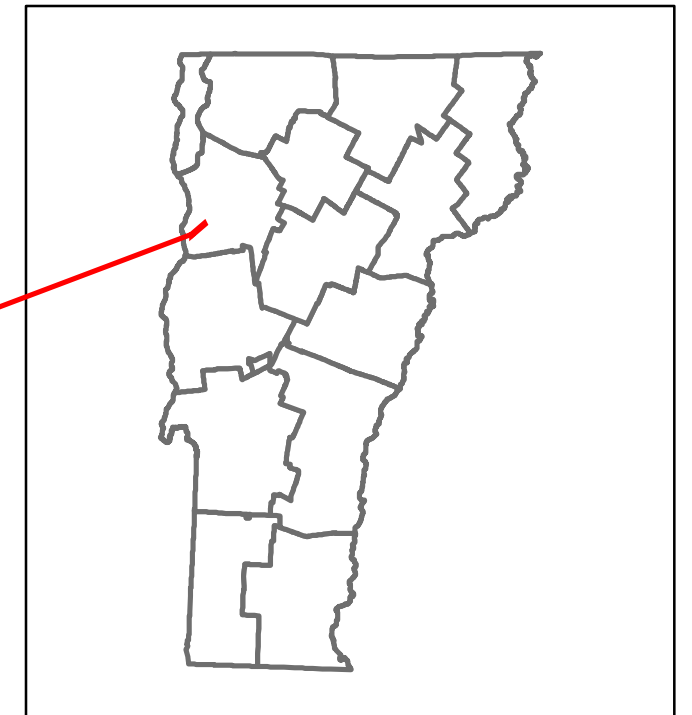


Route Log and Progress Chart


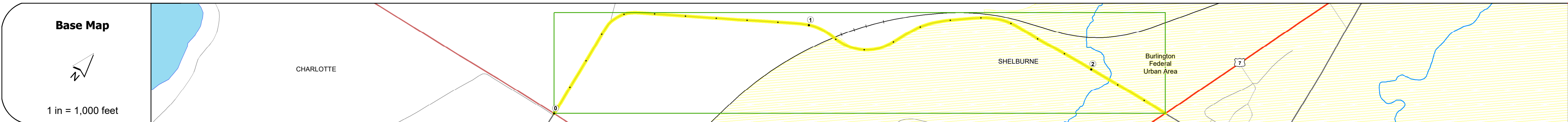
DRAFT

Please Note: Errors and Omissions May Exist.
Contact the VTrans Mapping Section with questions or concerns.

DISTRICT	TOWN	ROUTE
5	SHELBURNE	Min-0831



Min-0831



STRUCTURE DESCRIPTIONS

Bridge 15:
Stringer/multi-beam or girder - 2004
Structure No: 100413001504131
Length: 92'
Height: 100.0'
Width: 29.0'
Under Clearance: 23.0'
Weight Limit: 0
Facility Carried: C2003
Structure Type: WELDED PLATE GIRDER
Features Intersected: VERMONT RAILWAY
Surface: Bituminous
Inspection Date: 9/2021
Maintenance/Ownership: State

Road Widths	Travellane	Roadway	Lane Count	Base	Subbase
	22	22	2		

Curves	
---------------	--

Grades	
---------------	--

Guardrails	
-------------------	--

Rumblestrips	
---------------------	--

Historic Projects	
--------------------------	--

Maintenance Garage	
---------------------------	--

Speed Zone	
-------------------	--

Functional Class	6
-------------------------	---

National Highway System	
--------------------------------	--

Limited Access Highway	
-------------------------------	--

Customer Service Level	
-------------------------------	--

Traffic Counters	
-------------------------	--

AAADT	2022	2696
	2021	2672
	2020	2639
	2019	3207
	2018	3200

Crash Locations	(Incomplete) 2023	
	2022	
	2021	
	2020	
	2019	

Historic Projects Unknown, Retreatment, Resurface, Bituminous Mix, Skinny Mix, Bituminous Seal Bituminous Concrete, Surface Treated Gravel, Cold Plane and Bituminous Concrete, Reclaimed Base and Bituminous Concrete, Concrete	Functional Class 1- Interstate System, 2- Other Freeways and Expressways, 3- Principal Arterial, 4- Minor Arterial, 5- Major Collector, 6- Minor Collector	Curves Left (degrees), Right (degrees) Grades Left (percent), Right (percent), grade up, grade down Road Widths (ft)	Traffic Counters Continuous (CTC), Weigh-In-Motion (WIM), Short-Term, Scheduled, Short-Term, Unscheduled (counter ID) AAADT (AADT)	Crash Locations Fatal, Injury, Property Damage Only, Unknown Crash Type High Crash Locations (HCL's) Sections (& Intersections) HCL No. 1-100 (1-10), 101-200 (11-20), 201-300 (21-30), 301-400 (31-40), 401-800 (41-113)	Mileage by Functional Class By Sheet 0831 6 - minor collector 2.280	Mileage by Town By Sheet SHELBURNE - S08310413 2.28 of 2.28	DISTRICT 5	TOWN SHELBURNE	Date: 09/27/23	ROUTE Min-0831 ETE mileage: 9.1 to 11.38
					Page Total Mileage: 2.28 mi		Page Total Mileage: 2.28 mi		1 of 1 TWN mileage: 0.0 to 2.28	

For More Information Contact - Vermont Agency of Transportation, Policy, Planning and Intermodal Development Division - Mapping Section, 219 North Main Street, Barre, VT 05641 Telephone: 802-828-2600.