

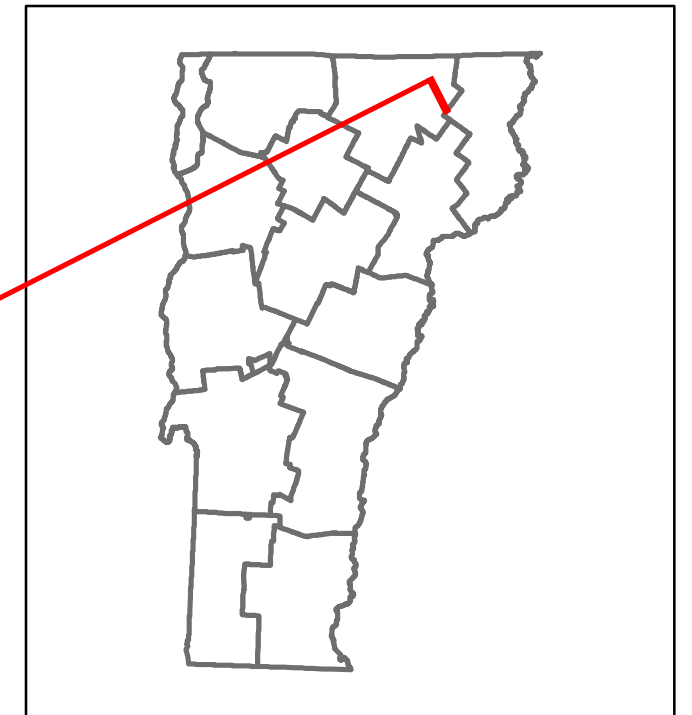


Route Log and Progress Chart

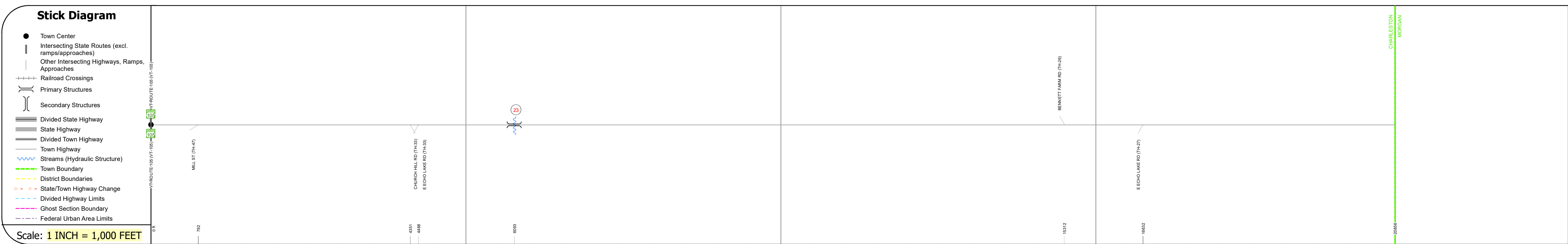
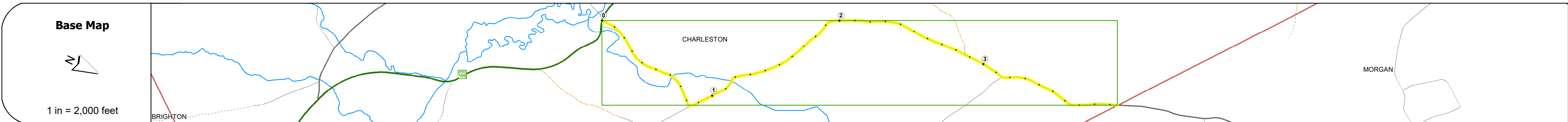
DRAFT

Please Note: Errors and Omissions May Exist.
Contact the VTrans Mapping Section with questions or concerns.

DISTRICT	TOWN	ROUTE
9	CHARLESTON	Min-0828



Min-0828



STRUCTURE DESCRIPTIONS	
Bridge 23:	
Slab - 1975	
Structure No. 101004002310041	
Length: 44'	
Height: 100.0'	
Width: 28.0'	
Weight Limit: 0	
Facility Carried: C2003	
Structure Type: PRESTRESS CONC SLAB	
Features Intersected: ECHO LAKE OUTLET	
Inspection Date: 10/2022	
Maintenance/Ownership: Town	

0	1	2	3
Road Widths			
Travellane			
Roadway			
Lane Count			
Base			
Subbase			
Curves			
Grades			
Guardrails			
Rumblestrips			
Historic Projects			
Maintenance Garage			
Speed Zone			
Functional Class			
National Highway System			
Limited Access Highway			
Customer Service Level			
Traffic Counters			
AAADT			
2022			
2021			
2020			
2019			
2018			
Crash Locations			
(Incomplete) 2023			
2022			
2021			
2020			
2019			

Historic Projects Unknown, Retreatment, Resurface, Bituminous Mix, Skiny Mix, Bituminous Seal Bituminous Concrete, Cold Plane and Bituminous Concrete, Concrete, Gravel, Plant Mix, Reclaimed Base and Bituminous Concrete, Surface Treated Gravel	Functional Class 1 - Interstate System, 2 - Other Freeways and Expressways, 3 - Principal Arterial, 4 - Minor Arterial, 5 - Major Collector, 6 - Minor Collector	Curves Left, Right, Grades (degrees), Left, Right, grade up, grade down	Traffic Counters Continuous (CTC), Weigh-In-Motion (WIM), Short-Term, Scheduled, Short-Term, Unscheduled	Crash Locations Fatal, Injury, Unknown Crash Type, Property Damage Only	Mileage by Functional Class By Sheet 0828 6 - minor collector 3.950	Mileage by Town By Sheet CHARLESTON - S08281004 3.95 of 3.95	DISTRICT 9	TOWN CHARLESTON	Date: 09/27/23	ROUTE Min-0828
					Page Total Mileage: 3.950 mi	Page Total Mileage: 3.95 mi	1 of 1 TWN mileage: 0.0 to 3.95	ETE mileage: 0.0 to 3.95		

For More Information Contact - Vermont Agency of Transportation, Policy, Planning and Intermodal Development Division - Mapping Section, 219 North Main Street, Barre, VT 05641 Telephone: 802-828-2600.