# Route Log and Progress Chart

**DRAFT**

Please Note: Errors and Omissions May Exist.
Contact the VTrans Mapping Section with questions or concerns.

| DISTRICT | TOWN | ROUTE |
|---|---|---|
| 9 | DERBY | Min-0824 |

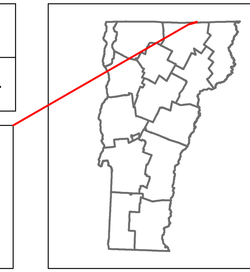

## Min-0824

### Base Map

N

1 in = 1,000 feet

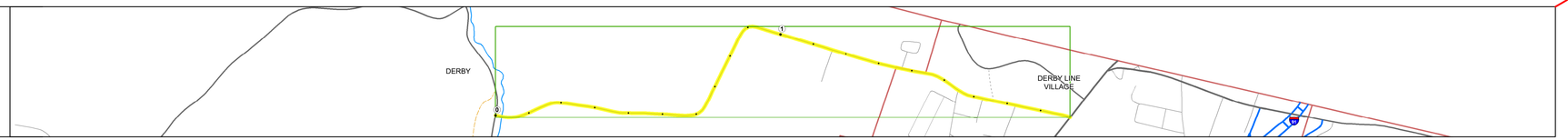


### Stick Diagram

- Town Center
- Intersecting State Routes (excl. ramps/approaches)
- Other Intersecting Highways, Ramps, Approaches
- Railroad Crossings
- Primary Structures
- Secondary Structures
- Divided State Highway
- State Highway
- Divided Town Highway
- Town Highway
- Streams (Hydraulic Structure)
- Town Boundary
- District Boundaries
- State/Town Highway Change
- Divided Highway Limits
- Ghost Section Boundary
- Federal Urban Area Limits

Scale: 1 INCH = 1,000 FEET

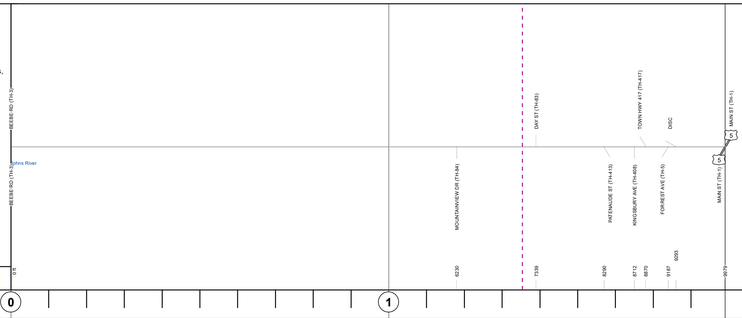


### Road Widths

| | |
|---|---|
| Travellane | 22 |
| Roadway | 22 |
| Lane Count | 2 |
| Base | |
| Subbase | |

### Curves

### Grades

### Guardrails

### Rumblestrips

### Historic Projects

### Maintenance Garage

### Speed Zone

### Functional Class

6

### National Highway System

### Limited Access Highway

### Customer Service Level

### Traffic Counters

### AADT

2022
2021
2020
2019
2018

### Crash Locations

(Incomplete) 2023
2022
2021
2020
2019

### STRUCTURE DESCRIPTIONS

**Historic Projects**

- Unknown
- Retreatment
- Resurface
- Bituminous Mix
- Skinny Mix
- Bituminous Seal
- Bituminous Concrete
- Bituminous Macadam
- Cold Plane and Bituminous Concrete
- Concrete
- Gravel
- Surface Treated Gravel
- Plant Mix
- Reclaimed Base and Bituminous Concrete

Indicated plans available - http://vtransmap01.aot.state.vt.us/rp/dpr/Diwebstore/

**Functional Class**

- 1 - Interstate System
- 2 - Other Freeways and Expressways
- 3 - Principal Arterial
- 4 - Minor Arterial
- 5 - Major Collector
- 6 - Minor Collector

**Speed Zones**

SPEED LIMIT 25, 30, 35, 40, 45, 50, 55, 60, 65

**Curves**: (degrees) Left, Right

**Grades**: (percent) grade up, grade down

**Road Widths** (ft)

**Traffic Counters**

- Continuous (CTC)
- Weigh-In-Motion (WIM)
- Short-Term, Scheduled
- Short-Term, Unscheduled

(counter ID)

**AADT** (AADT)

**Crash Locations**

- Fatal
- Injury
- Property Damage Only
- Unknown Crash Type

**High Crash Locations (HCL's)**

Sections (& Intersections)

HCL No.
- 1 - 100 (1 - 10)
- 101 - 200 (11 - 20)
- 201 - 300 (21 - 30)
- 301 - 400 (31 - 40)
- 401 - 800 (41 - 113)

**Mileage by Functional Class By Sheet**

| | | |
|---|---|---|
| 0824 | 6 - Minor Collector | 1.890 |

Page Total Mileage: 1.890 mi

**Mileage by Town By Sheet**

| | | |
|---|---|---|
| DERBY - S08241007 | | 1.89 of 1.89 |

Page Total Mileage: 1.89 mi

| DISTRICT | TOWN | Date: 09/27/23 | ROUTE |
|---|---|---|---|
| 9 | DERBY | 1 of 1<br>TWN mileage: 0.0 to 1.89 | Min-0824<br>ETE mileage: 0.0 to 1.89 |