

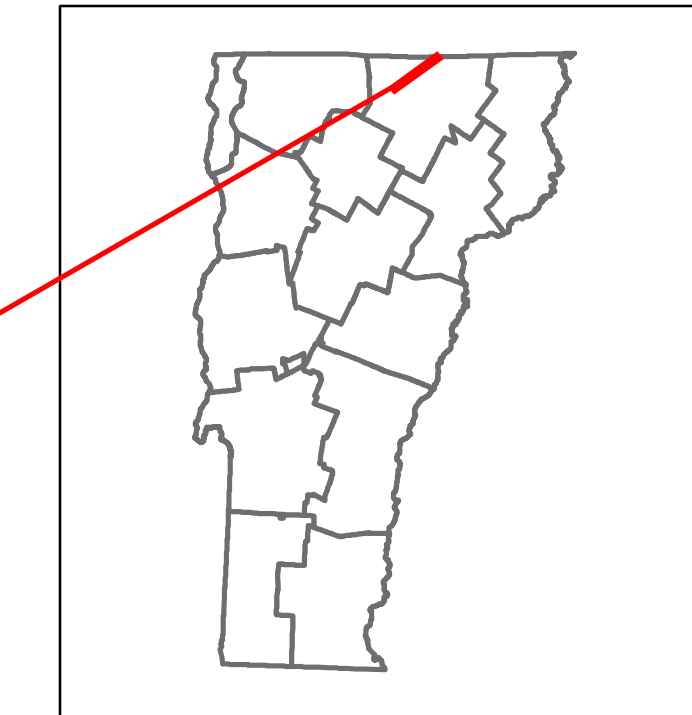


# Route Log and Progress Chart


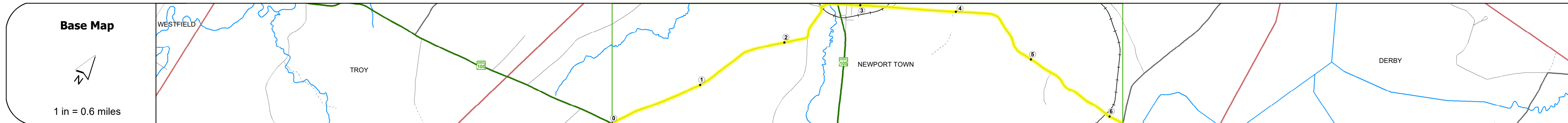
**DRAFT**

Please Note: Errors and Omissions May Exist.  
Contact the VTrans Mapping Section with questions or concerns.

DISTRICT	TOWN	ROUTE
9	NEWPORT TOWN	Min-0818



**Min-0818**



### STRUCTURE DESCRIPTIONS

**Bridge 4:**  
Tee Beam - 1930  
Structure No. 101016000410161  
Length: 43'  
Height: 100.0'  
Width: 25.0'  
Weight Limit: 0  
Facility Carried: C2001  
Structure Type: CONCRETE T-BEAM  
Features Intersected: MUD CREEK  
Surface: Bituminous  
Inspection Date: 10/2022  
Maintenance/Ownership: City/Municipal

**Bridge 28:**  
Girder and floorbeam system - 1914  
Structure No. 101016002810161  
Length: 30'  
Weight Limit: 0  
Facility Carried: RAILROAD  
Structure Type: STEEL GIRDER/FBEAM  
Features Intersected: MAINE/MONTRL/ATLANTIC RR

<b>Road Widths</b>	Travellane	22
Roadway	22	
Lane Count	2	
Base		
Subbase		
<b>Curves</b>		
<b>Grades</b>		
<b>Guardrails</b>		
<b>Rumblestrips</b>		
<b>Historic Projects</b>		
<b>Maintenance Garage</b>		
<b>Speed Zone</b>		
<b>Functional Class</b>	6	
<b>National Highway System</b>		
<b>Limited Access Highway</b>		
<b>Customer Service Level</b>		
<b>Traffic Counters</b>	F380	
<b>AAADT</b>		
2022		
2021		
2020		
2019		
2018		
<b>Crash Locations</b>		
(Incomplete) 2023		
2022		
2021		
2020		
2019		

<b>Historic Projects</b> Unknown, Retreatment, Resurface, Bituminous Mix, Skiny Mix, Bituminous Seal Bituminous Concrete, Cold Plane and Bituminous Concrete, Concrete, Gravel, Plant Mix, Reclaimed Base and Bituminous Concrete, Surface Treated Gravel	<b>Functional Class</b> 1- Interstate System, 2- Other Freeways and Expressways, 3- Principal Arterial, 4- Minor Arterial, 5- Major Collector, 6- Minor Collector	<b>Curves</b> Left (degrees), Right (degrees) <b>Grades</b> (percent) grade up, (percent) grade down <b>Road Widths</b> (ft)	<b>Traffic Counters</b> Continuous (CTC), Weigh-In-Motion (WIM), Short-Term, Scheduled, Short-Term, Unscheduled (counter ID) <b>AAADT</b> (AADT)	<b>Crash Locations</b> Fatal, Injury, Property Damage Only, Unknown Crash Type <b>High Crash Locations (HCL's)</b> Sections (& Intersections) HCL No. 1-100 (1-10), 101-200 (11-20), 201-300 (21-30), 301-400 (31-40), 401-800 (41-113)	<b>Mileage by Functional Class By Sheet</b> 0818 6 - minor collector 6.150	<b>Mileage by Town By Sheet</b> NEWPORT TOWN - S08181016 6.15 of 6.15	<b>DISTRICT</b> 9	<b>TOWN</b> NEWPORT TOWN	<b>Date:</b> 09/27/23	<b>ROUTE</b> Min-0818 ETE mileage: 0.0 to 6.15
					<b>Page Total Mileage: 6.150 mi</b>		<b>Page Total Mileage: 6.15 mi</b>		<b>1 of 1</b> TOWN mileage: 0.0 to 6.15	

For More Information Contact - Vermont Agency of Transportation, Policy, Planning and Intermodal Development Division - Mapping Section, 219 North Main Street, Barre, VT 05641 Telephone: 802-828-2600.