

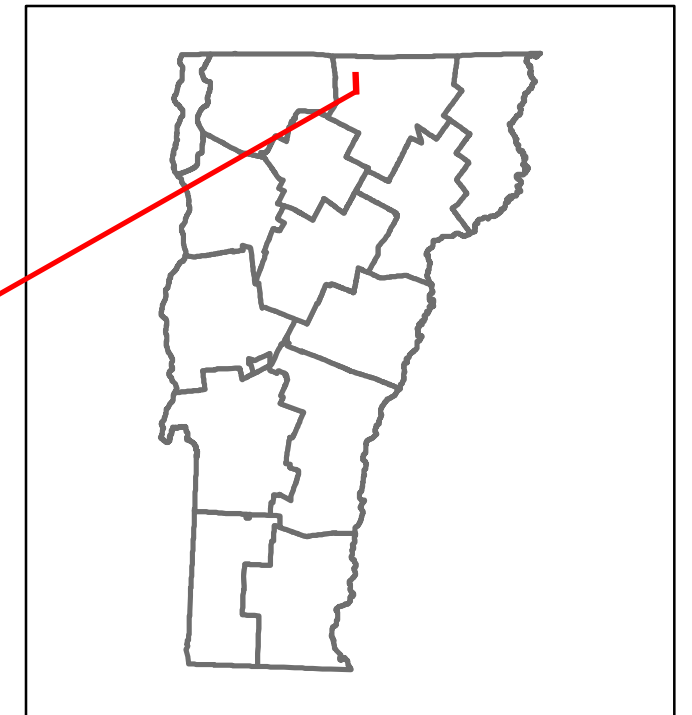


Route Log and Progress Chart


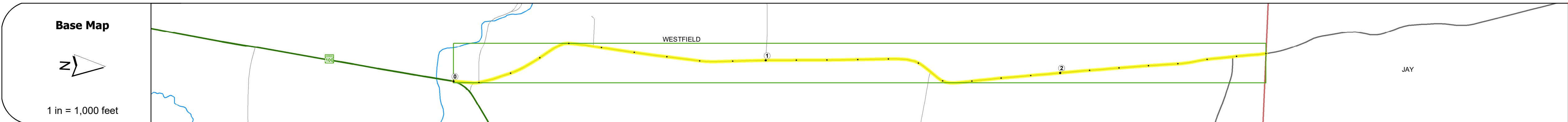
DRAFT

Please Note: Errors and Omissions May Exist.
Contact the VTrans Mapping Section with questions or concerns.

DISTRICT	TOWN	ROUTE
9	WESTFIELD	Min-0816



Min-0816



STRUCTURE DESCRIPTIONS

Road Widths	Travellane	22		
	Roadway	22		
	Lane Count	2		
	Base			
	Subbase			
Curves				
Grades				
Guardrails				
Rumblestrips				
Historic Projects				
Maintenance Garage				
Speed Zone				
Functional Class		6		
National Highway System				
Limited Access Highway				
Customer Service Level				
Traffic Counters				
AAADT	2022			
	2021			
	2020			
	2019			
	2018			
Crash Locations	(Incomplete) 2023			
	2022			
	2021			
	2020			
	2019			

Historic Projects Unknown, Bituminous Concrete, Retreatment, Bituminous Macadam, Resurface, Cold Plane and Bituminous Concrete, Bituminous Mix, Concrete, Skippy Mix, Concrete, Bituminous Seal, Gravel, Surface Treated Gravel, Plant Mix, Reclaimed Base and Bituminous Concrete	Functional Class 1 - Interstate System, 2 - Other Freeways and Expressways, 3 - Principal Arterial, 4 - Minor Arterial, 5 - Major Collector, 6 - Minor Collector	Curves Left, Right, Grades (degrees), Left, Right, grade up, grade down	Traffic Counters Continuous (CTC), Weigh-In-Motion (WIM), Short-Term, Scheduled, Short-Term, Unscheduled, AADT (AADT)	Crash Locations Fatal, Injury, Property Damage Only, Unknown Crash Type, High Crash Locations (HCL's)	Mileage by Functional Class By Sheet 0816 6 - minor collector 2.700	Mileage by Town By Sheet WESTFIELD - S08161018 2.7 of 2.7	DISTRICT 9	TOWN WESTFIELD	Date: 09/27/23	ROUTE Min-0816 ETE mileage: 0.0 to 2.7
Page Total Mileage: 2.700 mi						Page Total Mileage: 2.7 mi				

For More Information Contact - Vermont Agency of Transportation, Policy, Planning and Intermodal Development Division - Mapping Section, 219 North Main Street, Barre, VT 05641 Telephone: 802-828-2600.