

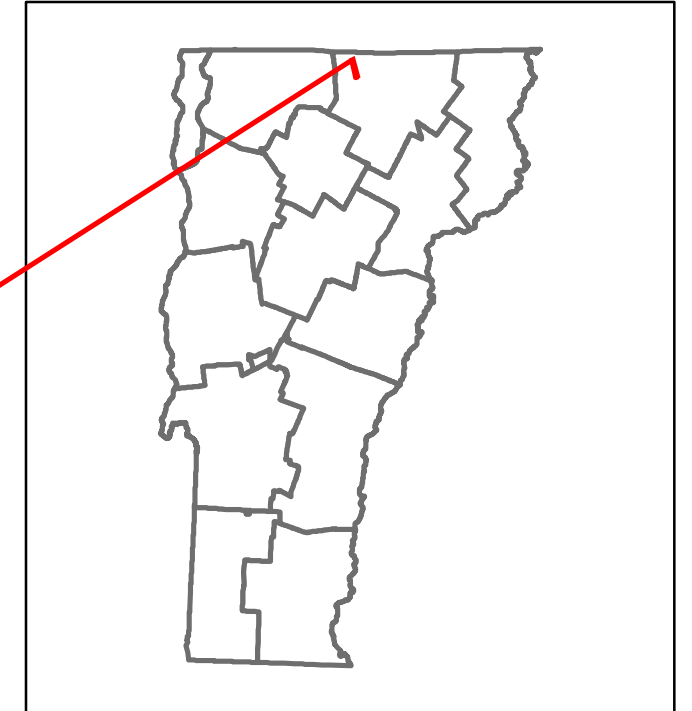


# Route Log and Progress Chart

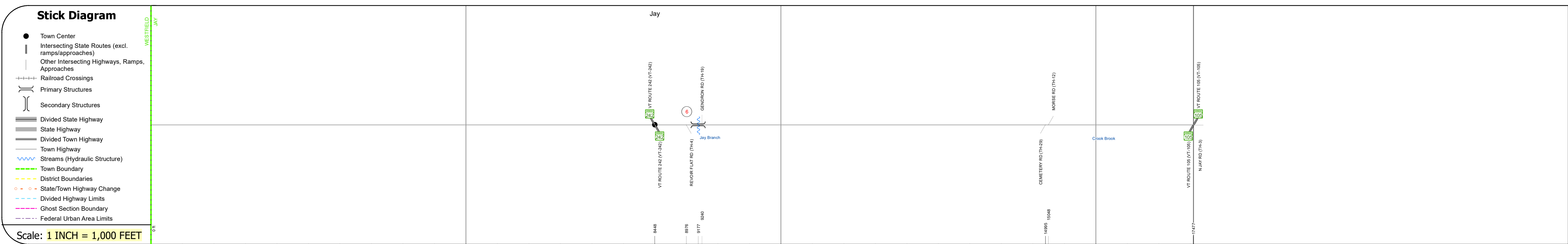
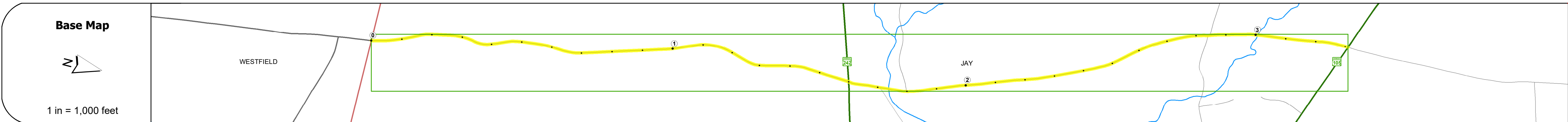
**DRAFT**

Please Note: Errors and Omissions May Exist.  
Contact the VTrans Mapping Section with questions or concerns.

DISTRICT	TOWN	ROUTE
9	JAY	Min-0816



Min-0816



### STRUCTURE DESCRIPTIONS

Bridge 6:  
Stringer/multi-beam or girder - 1971  
Structure No: 101012000610121  
Length: 44'  
Height: 100.0'  
Width: 28.0'  
Weight Limit: 0  
Facility Carried: C2001  
Structure Type: ROLLED BEAM  
Features Intersected: JAY BRANCH  
Surface: Bituminous  
Inspection Date: 8/2021  
Maintenance/Ownership: Town

<b>Road Widths</b>	Travellane	22
	Roadway	22
	Lane Count	2
	Base	
	Subbase	
<b>Curves</b>		
<b>Grades</b>		
<b>Guardrails</b>		
<b>Rumblestrips</b>		
<b>Historic Projects</b>		
<b>Maintenance Garage</b>		
<b>Speed Zone</b>		
<b>Functional Class</b>	6	
<b>National Highway System</b>		
<b>Limited Access Highway</b>		
<b>Customer Service Level</b>		
<b>Traffic Counters</b>		
<b>AAADT</b>	2022	
	2021	
	2020	
	2019	
	2018	
<b>Crash Locations</b>	(Incomplete) 2023	
	2022	
	2021	
	2020	
	2019	

<b>Historic Projects</b> Unknown, Retreatment, Resurface, Bituminous Mix, Skiny Mix, Bituminous Seal Bituminous Concrete, Cold Plane and Bituminous Concrete, Concrete, Gravel, Plant Mix, Reclaimed Base and Bituminous Concrete	<b>Functional Class</b> 1 - Interstate System, 2 - Other Freeways and Expressways, 3 - Principal Arterial, 4 - Minor Arterial, 5 - Major Collector, 6 - Minor Collector	<b>Curves</b> Left (degrees), Right (degrees) <b>Grades</b> Left (percent), Right (percent), grade up, grade down	<b>Traffic Counters</b> Continuous (CTC), Weigh-In-Motion (WIM), Short-Term, Scheduled, Short-Term, Unscheduled (counter ID)	<b>Crash Locations</b> Fatal, Injury, Property Damage Only, Unknown Crash Type <b>High Crash Locations (HCL's)</b> Sections (& Intersections) HCL No. 201 - 300 (21 - 30), 301 - 400 (31 - 40), 401 - 800 (41 - 113)	<b>Mileage by Functional Class By Sheet</b> 0816 6 - minor collector 3.310	<b>Mileage by Town By Sheet</b> JAY - S08161012 3.31 of 3.31	<b>DISTRICT</b> 9	<b>TOWN</b> JAY	<b>Date:</b> 09/27/23	<b>ROUTE</b> Min-0816 ETE mileage: 2.7 to 6.01
					<b>Page Total Mileage:</b> 3.310 mi	<b>Page Total Mileage:</b> 3.31 mi	<b>1 of 1</b> TWN mileage: 0.0 to 3.31	<b>ROUTE</b> Min-0816		

For More Information Contact - Vermont Agency of Transportation, Policy, Planning and Intermodal Development Division - Mapping Section, 219 North Main Street, Barre, VT 05641 Telephone: 802-828-2600.