

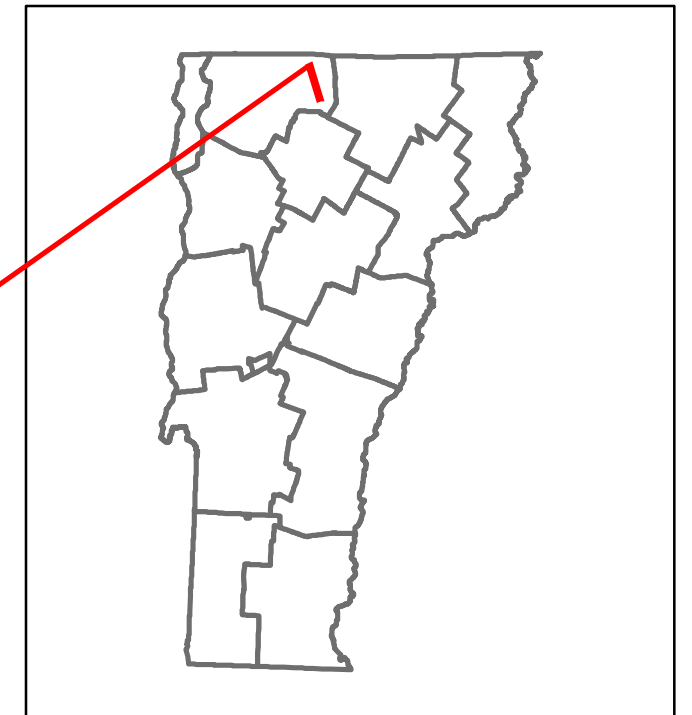


Route Log and Progress Chart


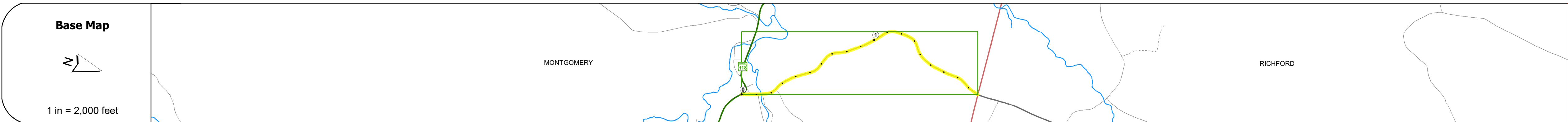
DRAFT

Please Note: Errors and Omissions May Exist.
Contact the VTrans Mapping Section with questions or concerns.

DISTRICT	TOWN	ROUTE
8	MONTGOMERY	Min-0812



Min-0812



STRUCTURE DESCRIPTIONS

Bridge 5:
Truss - thru - 1890
Structure No. 100610000506101
Length: 52'
Height: 9.0'
Width: 16.0'
Weight Limit: 3
Facility Carried: C2001
Structure Type: TOWN LATTICE COV BR
Features Intersected: BLACK FALLS BROOK
Surface: Timber
Inspection Date: 7/2022
Maintenance/Ownership: Town

Road Widths	Travellane	22
Roadway		22
Lane Count		2
Base		
Subbase		

Curves	
---------------	--

Grades	
---------------	--

Guardrails	
-------------------	--

Rumblestrips	
---------------------	--

Historic Projects	
--------------------------	--

Maintenance Garage	
---------------------------	--

Speed Zone	
-------------------	--

Functional Class	6
-------------------------	---

National Highway System	
--------------------------------	--

Limited Access Highway	
-------------------------------	--

Customer Service Level	
-------------------------------	--

Traffic Counters	F347
-------------------------	------

AADT	2022	
	2021	
	2020	
	2019	
	2018	

Crash Locations	(Incomplete) 2023	
	2022	
	2021	
	2020	
	2019	

Historic Projects Unknown, Retreatment, Resurface, Bituminous Mix, Skiny Mix, Bituminous Seal, Bituminous Concrete, Cold Plane and, Reclaimed Base and, Concrete, Surface Treated, Gravel, Plant Mix, Reclaimed Base and, Bituminous Concrete	Functional Class 1 - Interstate System, 2 - Other, 3 - Principal Arterial, 4 - Minor Arterial, 5 - Major Collector, 6 - Minor Collector	Curves Left, Right, Grades (degrees), Left, Right, grade up, grade down	Traffic Counters Continuous (CTC), Weigh-In-Motion (WIM), Short-Term, Scheduled, Short-Term, Unscheduled	Crash Locations Fatal, Injury, Property Damage Only, Unknown Crash Type, High Crash Locations (HCL's)	Mileage by Functional Class By Sheet 0812 6 - minor collector 1.880	Mileage by Town By Sheet MONTGOMERY - S08120610 1.88 of 1.88	DISTRICT 8	TOWN MONTGOMERY	Date: 09/27/23	ROUTE Min-0812
					Page Total Mileage: 1.880 mi	Page Total Mileage: 1.88 mi	1 of 1 TWN mileage: 0.0 to 1.88	ETE mileage: 0.0 to 1.88		

For More Information Contact - Vermont Agency of Transportation, Policy, Planning and Intermodal Development Division - Mapping Section, 219 North Main Street, Barre, VT 05641 Telephone: 802-828-2600.