

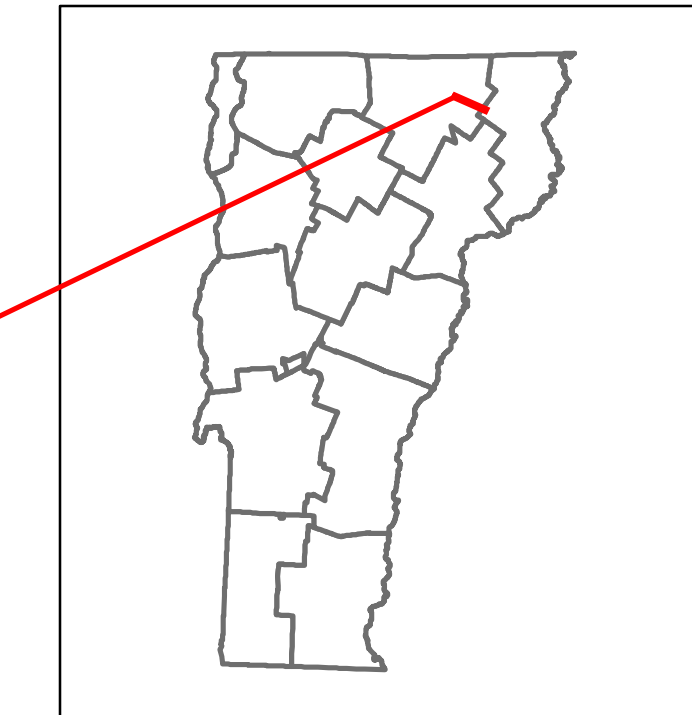


Route Log and Progress Chart


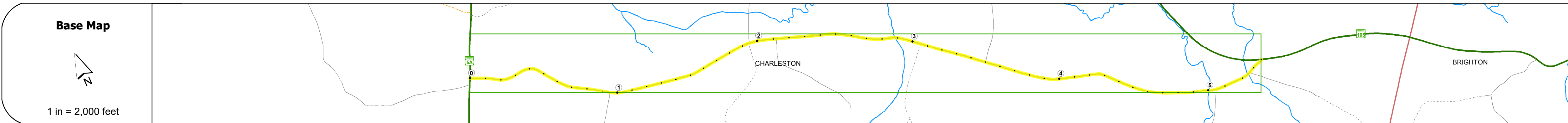
DRAFT

Please Note: Errors and Omissions May Exist.
Contact the VTrans Mapping Section with questions or concerns.

DISTRICT	TOWN	ROUTE
9	CHARLESTON	Min-0804



Min-0804



STRUCTURE DESCRIPTIONS

Bridge 7:
Tee Beam - 1929
Structure No: 101004000710041
Length: 27'
Height: 100.0'
Width: 22.0'
Weight Limit: 0
Facility Carried: C2001
Structure Type: CONCRETE T-BEAM
Features Intersected: MUD BROOK
Surface: Bituminous
Inspection Date: 10/2022
Maintenance/Ownership: Town

Road Widths	Travellane	Roadway	Lane Count	Base	Subbase
			22		
			24		
			2		

Curves	Grades	Guardrails	Rumblestrips

Historic Projects

Maintenance Garage

Speed Zone

Functional Class
6

National Highway System

Limited Access Highway

Customer Service Level

Traffic Counters
PZAH

ADT
2022
2021
2020
2019
2018

Crash Locations
(Incomplete) 2023
2022
2021
2020
2019

Historic Projects Unknown, Retreatment, Resurface, Bituminous Mix, Skiny Mix, Bituminous Seal Bituminous Concrete, Bituminous Macadam, Cold Plane and Bituminous Concrete, Concrete, Gravel, Surface Treated Gravel, Plant Mix, Reclaimed Base and Bituminous Concrete	Functional Class 1 - Interstate System, 2 - Other Freeways and Expressways, 3 - Principal Arterial, 4 - Minor Arterial, 5 - Major Collector, 6 - Minor Collector	Curves Left, Right, Grades (degrees), Left, Right, grade up, grade down	Traffic Counters Continuous (CTC), Weigh-In-Motion (WIM), Short-Term, Scheduled, Short-Term, Unscheduled (counter ID)	Crash Locations Fatal, Injury, Property Damage Only, Unknown Crash Type, High Crash Locations (HCL's)	Mileage by Functional Class By Sheet 0804 6 - minor collector 5.400	Mileage by Town By Sheet CHARLESTON - S08041004 5.4 of 5.4	DISTRICT 9	TOWN CHARLESTON	Date: 09/27/23	ROUTE Min-0804
					Page Total Mileage: 5.400 mi	Page Total Mileage: 5.4 mi	1 of 1 TWN mileage: 0.0 to 5.4 ETE mileage: 0.0 to 5.4			