

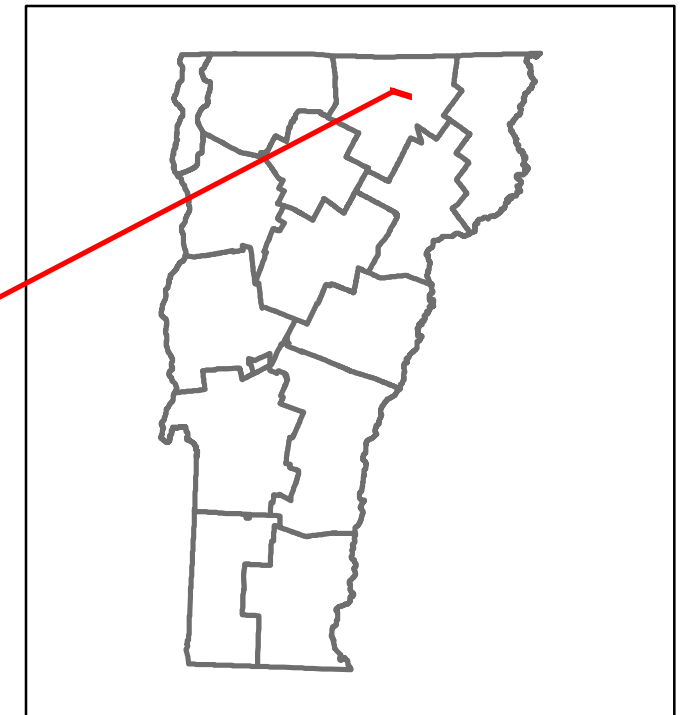


Route Log and Progress Chart

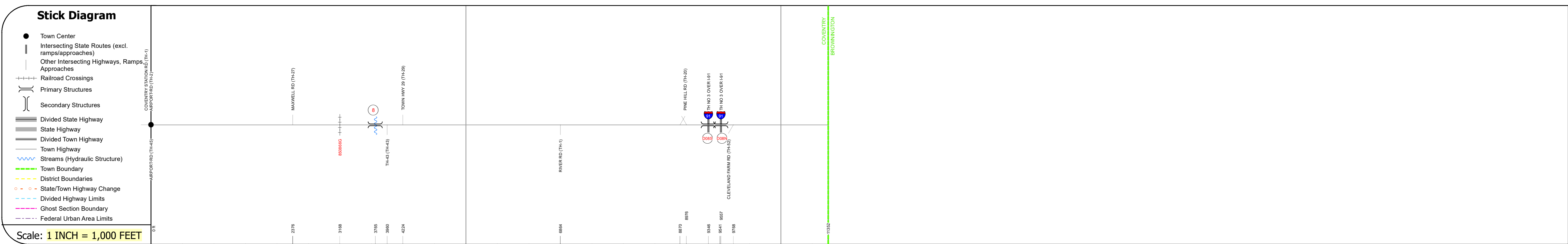
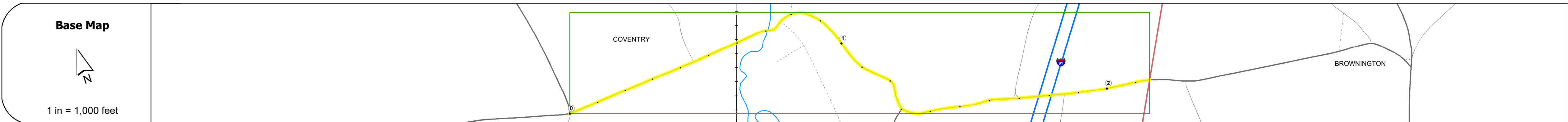
DRAFT

Please Note: Errors and Omissions May Exist.
Contact the VTrans Mapping Section with questions or concerns.

DISTRICT	TOWN	ROUTE
9	COVENTRY	Min-0802



Min-0802



Road Widths	Travellane Roadway Lane Count Base Subbase	24	22	22	24	2
Curves						
Grades						
Guardrails						
Rumblestrips						
Historic Projects						
Maintenance Garage						
Speed Zone						
Functional Class		6				
National Highway System						
Limited Access Highway						
Customer Service Level						
Traffic Counters						
AADT	2022 2021 2020 2019 2018					
Crash Locations	(Incomplete) 2023 2022 2021 2020 2019					

STRUCTURE DESCRIPTIONS

Bridge 8:
Stringer/multi-beam or girder - 1951
Structure No: 101005000810051
Length: 99'
Height: 100.0'
Width: 20.0'
Weight Limit: 0
Facility Carried: C2001
Structure Type: ROLLED BEAM
Features Intersected: BARTON RIVER
Surface: Bituminous
Inspection Date: 10/2022
Maintenance/Ownership: Town

Bridge DOBS:
Frame - 1971
Structure No: 201005D08S10051
Length: 124'
Height: 100.0'
Width: 31.0'
Under Clearance: 18.0'
Weight Limit: 0
Facility Carried: TR 00TH3
Structure Type: STEEL RIGID FRAME
Features Intersected: TH NO 3 OVER I 91
Surface: Bituminous
Inspection Date: 5/2022
Maintenance/Ownership: State

Bridge DOBN:
Frame - 1971
Structure No: 201005D08N10051
Length: 124'
Height: 100.0'
Width: 31.0'
Under Clearance: 19.0'
Weight Limit: 0
Facility Carried: TR 00TH3
Structure Type: STEEL RIGID FRAME
Features Intersected: TH NO 3 OVER I 91
Surface: Bituminous
Inspection Date: 5/2022
Maintenance/Ownership: State

Historic Projects Unknown, Retreatment, Resurface, Bituminous Mix, Skiny Mix, Bituminous Seal Bituminous Concrete, Bituminous Macadam, Cold Plane and, Bituminous Concrete, Concrete, Gravel, Surface Treated Gravel, Plant Mix, Reclaimed Base and Bituminous Concrete	Functional Class 1- Interstate System, 2- Other Freeways and Expressways, 3- Principal Arterial, 4- Minor Arterial, 5- Major Collector, 6- Minor Collector	Curves Left, Right, Grades (degrees), Left, Right, grade up, grade down	Traffic Counters Continuous (CTC), Weigh-In-Motion (WIM), Short-Term, Scheduled, Short-Term, Unscheduled	Crash Locations Fatal, Injury, Property Damage Only, Unknown Crash Type, High Crash Locations (HCL's)	Mileage by Functional Class By Sheet 0802 6 - minor collector 2.150	Mileage by Town By Sheet COVENTRY - S08021005 2.15 of 2.15	DISTRICT 9	TOWN COVENTRY	Date: 09/27/23	ROUTE Min-0802 ETE mileage: 0.0 to 2.15
Page Total Mileage: 2.150 mi						Page Total Mileage: 2.15 mi				

For More Information Contact - Vermont Agency of Transportation, Policy, Planning and Intermodal Development Division - Mapping Section, 219 North Main Street, Barre, VT 05641 Telephone: 802-828-2600.