

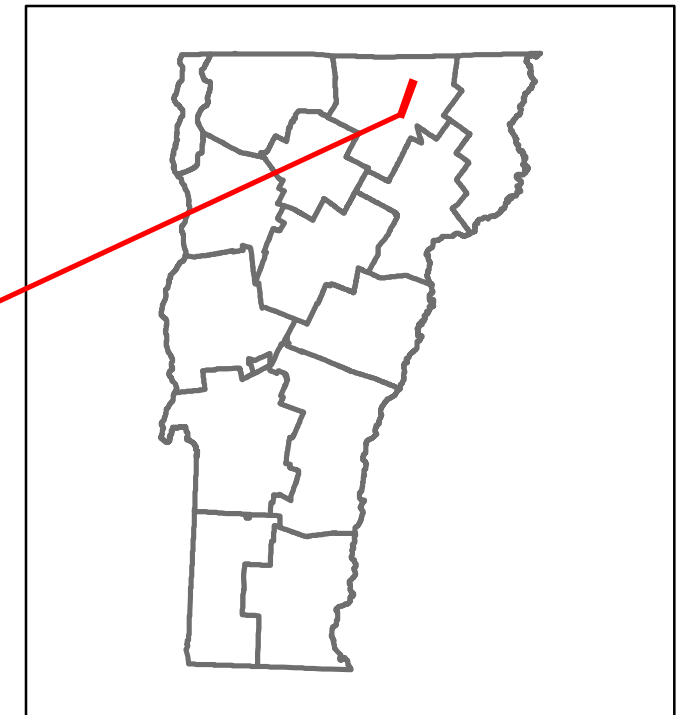


# Route Log and Progress Chart

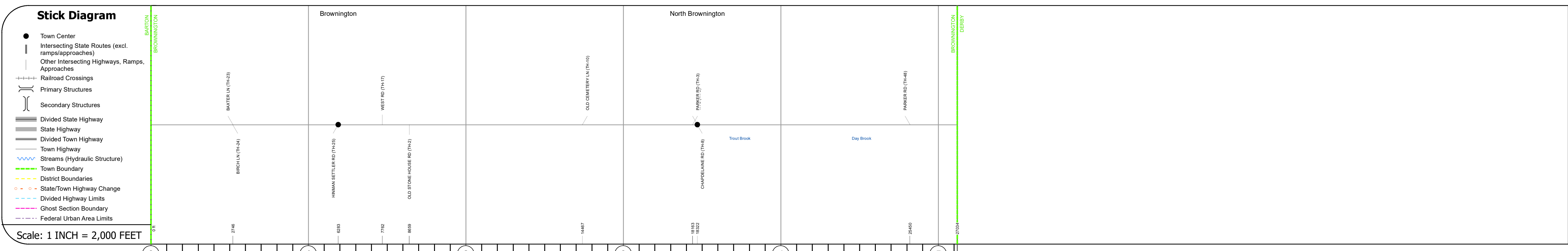
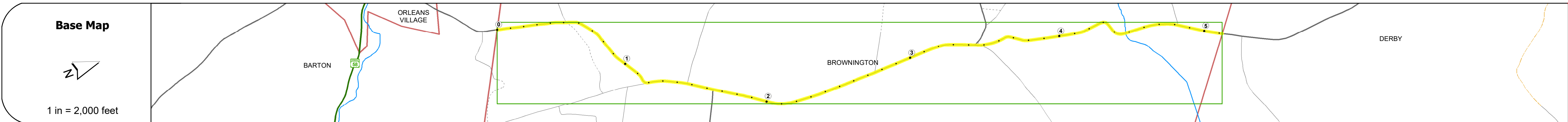
**DRAFT**

Please Note: Errors and Omissions May Exist.  
Contact the VTrans Mapping Section with questions or concerns.

|          |             |          |
|----------|-------------|----------|
| DISTRICT | TOWN        | ROUTE    |
| 9        | BROWNINGTON | Min-0798 |



Min-0798



## STRUCTURE DESCRIPTIONS

|                                |                   |      |
|--------------------------------|-------------------|------|
| <b>Road Widths</b>             | Travellane        | 22   |
|                                | Roadway           | 22   |
|                                | Lane Count        | 2    |
|                                | Base              |      |
|                                | Subbase           |      |
| <b>Curves</b>                  |                   |      |
| <b>Grades</b>                  |                   |      |
| <b>Guardrails</b>              |                   |      |
| <b>Rumblestrips</b>            |                   |      |
| <b>Historic Projects</b>       |                   |      |
| <b>Maintenance Garage</b>      |                   |      |
| <b>Speed Zone</b>              |                   |      |
| <b>Functional Class</b>        | 6                 |      |
| <b>National Highway System</b> |                   |      |
| <b>Limited Access Highway</b>  |                   |      |
| <b>Customer Service Level</b>  |                   |      |
| <b>Traffic Counters</b>        |                   | PZAF |
| <b>AADT</b>                    | 2022              |      |
|                                | 2021              |      |
|                                | 2020              |      |
|                                | 2019              |      |
|                                | 2018              |      |
| <b>Crash Locations</b>         | (Incomplete) 2023 |      |
|                                | 2022              |      |
|                                | 2021              |      |
|                                | 2020              |      |
|                                | 2019              |      |

|   |  |  |  |   |   |   |                      |                            |                       |   |
|---|--|--|--|---|---|---|----------------------|----------------------------|-----------------------|---|
| <b>Historic Projects</b><br>Unknown, Retreatment, Resurface, Bituminous Mix, Skiny Mix, Bituminous Seal<br>Bituminous Concrete, Cold Plane and Expressways, Reclaimed Base and Bituminous Concrete, Concrete, Gravel, Plant Mix | <b>Functional Class</b><br>1 - Interstate System, 2 - Other Freeways and Expressways, 3 - Principal Arterial, 4 - Minor Arterial, 5 - Major Collector, 6 - Minor Collector | <b>Curves</b><br>Left (degrees), Right (degrees)<br><b>Grades</b><br>Left (percent), Right (percent), grade up, grade down | <b>Traffic Counters</b><br>Continuous (CTC), Weigh-In-Motion (WIM), Short-Term, Scheduled, Short-Term, Unscheduled<br><b>ROAD WIDTHS</b><br>(ft) | <b>Crash Locations</b><br>Fatal, Injury, Property Damage Only, Unknown Crash Type<br><b>High Crash Locations (HCL's)</b><br>Sections (& Intersections)<br>HCL No. 1-100 (1-10), 101-200 (11-20), 201-300 (21-30), 301-400 (31-40), 401-800 (41-113) | <b>Mileage by Functional Class By Sheet</b><br>0798 6 - minor collector 5.120 | <b>Mileage by Town By Sheet</b><br>BROWNINGTON - S07981003 5.12 of 5.12 | <b>DISTRICT</b><br>9 | <b>TOWN</b><br>BROWNINGTON | <b>Date:</b> 09/27/23 | <b>ROUTE</b><br>Min-0798<br>ETE mileage: 0.898 to 6.018 |
| <b>Page Total Mileage: 5.120 mi</b>   |  |  |  |   |   | <b>Page Total Mileage: 5.12 mi</b>                                      |                      |                            |                       |   |

For More Information Contact - Vermont Agency of Transportation, Policy, Planning and Intermodal Development Division - Mapping Section, 219 North Main Street, Barre, VT 05641 Telephone: 802-828-2600.