

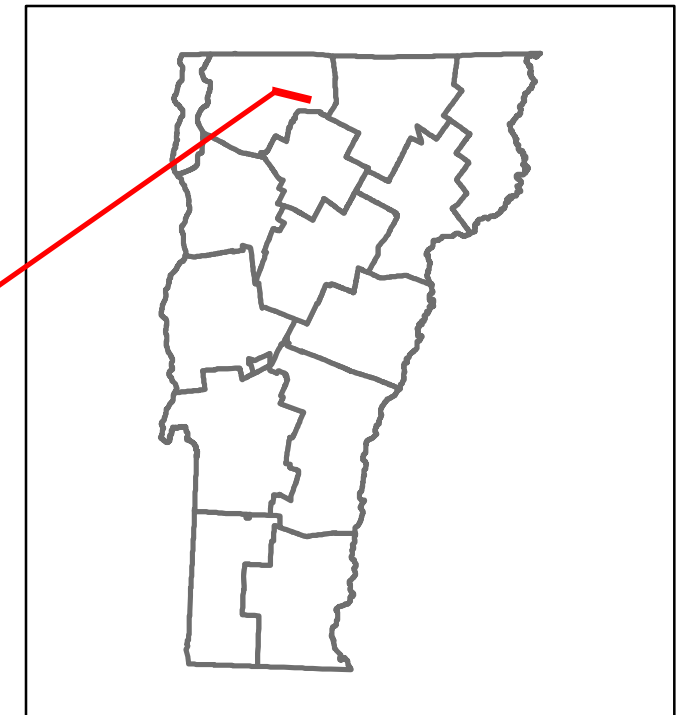


Route Log and Progress Chart


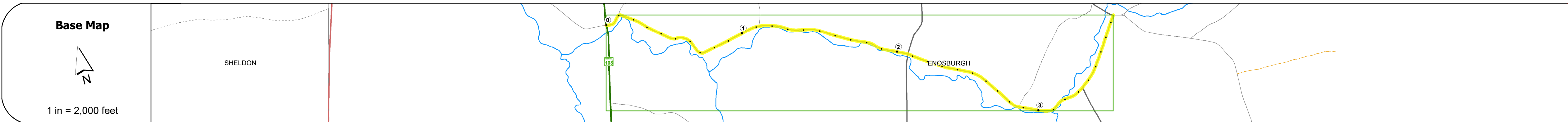
DRAFT

Please Note: Errors and Omissions May Exist.
Contact the VTrans Mapping Section with questions or concerns.

DISTRICT	TOWN	ROUTE
8	ENOSBURGH	Min-0796



Min-0796



STRUCTURE DESCRIPTIONS	
Bridge 11:	Stringer/multi-beam or girder - 1948
Structure No:	100603001106031
Length:	90'
Height:	100.0'
Width:	25.0'
Weight Limit:	0
Facility Carried:	C2001
Structure Type:	ROLLED BEAM
Features Intersected:	BEAVER MEADOW BROOK
Surface:	Bituminous
Inspection Date:	7/2022
Maintenance/Ownership:	Town

Category	Station 0	Station 1	Station 2	Station 3	East Enosburgh
Road Widths	Travellane Roadway Lane Count Base Subbase		22 22 2		
Curves					
Grades					
Guardrails					
Rumblestrips					
Historic Projects					
Maintenance Garage					
Speed Zone					
Functional Class			6		
National Highway System					
Limited Access Highway					
Customer Service Level					
Traffic Counters					
AADT	2022 2021 2020 2019 2018				
Crash Locations	(Incomplete) 2023 2022 2021 2020 2019				

Historic Projects Unknown, Retreatment, Resurface, Bituminous Mix, Skiny Mix, Bituminous Seal Bituminous Concrete, Bituminous Macadam, Cold Plane and, Bituminous Concrete, Concrete, Gravel, Surface Treated Gravel, Plant Mix, Reclaimed Base and Bituminous Concrete	Functional Class 1 - Interstate System, 2 - Other Freeways and Expressways, 3 - Principal Arterial, 4 - Minor Arterial, 5 - Major Collector, 6 - Minor Collector	Curves Left, Right, Grades (degrees), Left, Right, grade up, grade down	Traffic Counters Continuous (CTC), Weigh-In-Motion (WIM), Short-Term, Scheduled, Short-Term, Unscheduled	Crash Locations Fatal, Injury, Property Damage Only, Unknown Crash Type, High Crash Locations (HCL's)	Mileage by Functional Class By Sheet 0796 6 - minor collector 3.850	Mileage by Town By Sheet ENOSBURGH - S07960603 3.85 of 3.85	DISTRICT 8	TOWN ENOSBURGH	Date: 09/27/23	ROUTE Min-0796
					Page Total Mileage: 3.850 mi	Page Total Mileage: 3.85 mi	1 of 1 TWN mileage: 0.0 to 3.85	ETE mileage: 0.0 to 3.85		

For More Information Contact - Vermont Agency of Transportation, Policy, Planning and Intermodal Development Division - Mapping Section, 219 North Main Street, Barre, VT 05641 Telephone: 802-828-2600.