

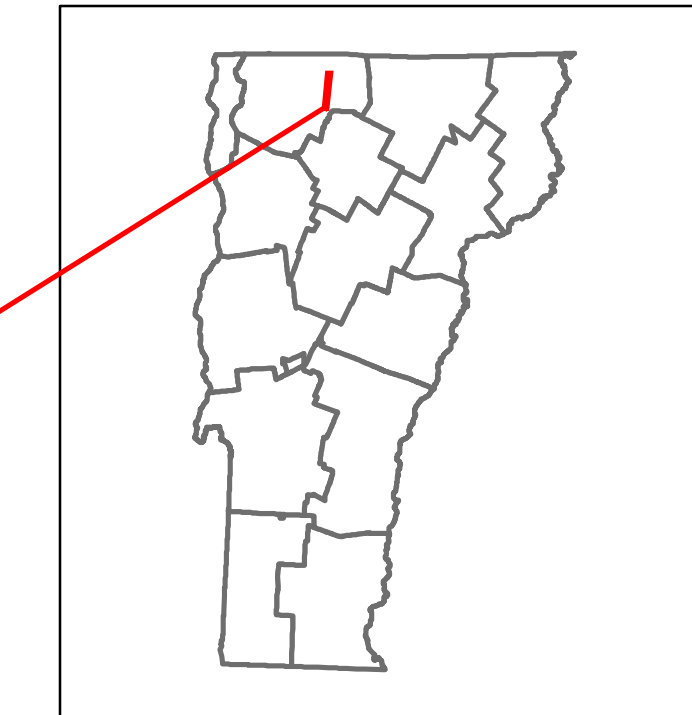


Route Log and Progress Chart


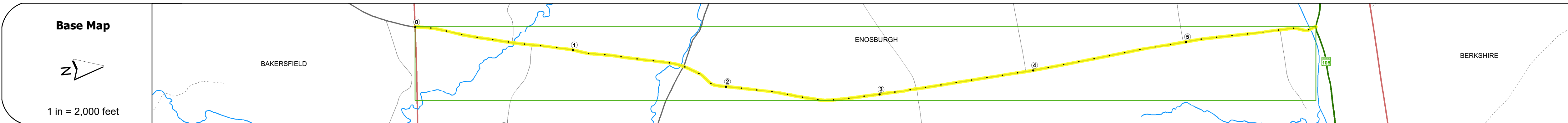
DRAFT

Please Note: Errors and Omissions May Exist.
Contact the VTrans Mapping Section with questions or concerns.

DISTRICT	TOWN	ROUTE
8	ENOSBURGH	Min-0794



Min-0794



STRUCTURE DESCRIPTIONS

Bridge 47:
Slab - 1983
Structure No: 100603004706031
Length: 33'
Height: 100.0'
Width: 28.0'
Weight Limit: 0
Facility Carried: C2002
Structure Type: CONCRETE SLAB
Features Intersected: BOGUE BRANCH
Inspection Date: 7/2022
Maintenance/Ownership: Town

Bridge 48:
Tee Beam - 2014
Structure No: 100603004806031
Length: 74'
Height: 100.0'
Width: 24.0'
Weight Limit: 0
Facility Carried: C2002
Structure Type: CONC NEXT BEAM
Features Intersected: TYLER BRANCH
Surface: Bituminous
Inspection Date: 7/2022
Maintenance/Ownership: Town

Bridge 12:
Truss - thru - 1929
Structure No: 100603001206031
Length: 209'
Height: 14.0'
Width: 16.0'
Weight Limit: 0
Facility Carried: C2002
Structure Type: STEEL THRU TRUSS
Features Intersected: MISSISSQUOI RIVER
Surface: Bituminous
Inspection Date: 7/2022
Maintenance/Ownership: Town

	0	1	2	3	4	5
Road Widths						
Travellane						
Roadway						
Lane Count						
Base						
Subbase						
Curves						43.7
Grades						
Guardrails						
Rumblestrips						
Historic Projects						
Maintenance Garage						
Speed Zone						
Functional Class						
National Highway System						
Limited Access Highway						
Customer Service Level						
Traffic Counters				F012		F344
AAADT						
2022						
2021						
2020						
2019						
2018						
Crash Locations						
(Incomplete) 2023						
2022						
2021						
2020						
2019						

Historic Projects Unknown, Bituminous Concrete, Retreatment, Cold Plane and Bituminous Concrete, Skiny Mix, Concrete, Reclaimed Base and Bituminous Concrete, Surface Treated Gravel, Plant Mix, Bituminous Concrete	Functional Class 1 - Interstate System, 2 - Other Freeways and Expressways, 3 - Principal Arterial, 4 - Minor Arterial, 5 - Major Collector, 6 - Minor Collector	Curves Left (degrees), Right (degrees), Grades (percent) grade up, (percent) grade down	Traffic Counters Continuous (CTC), Weigh-In-Motion (WIM), Short-Term, Scheduled, Short-Term, Unscheduled (counter ID)	Crash Locations Fatal, Injury, Property Damage Only, Unknown Crash Type, High Crash Locations (HCL's)	Mileage by Functional Class By Sheet 0794 6 - minor collector 5.850	Mileage by Town By Sheet ENOSBURGH - S07940603 5.85 of 5.85	DISTRICT 8	TOWN ENOSBURGH	Date: 09/26/23	ROUTE Min-0794
					Page Total Mileage: 5.85 mi	Page Total Mileage: 5.85 mi	1 of 1 TWN mileage: 0.0 to 5.85	ETE mileage: 2.55 to 8.4		