

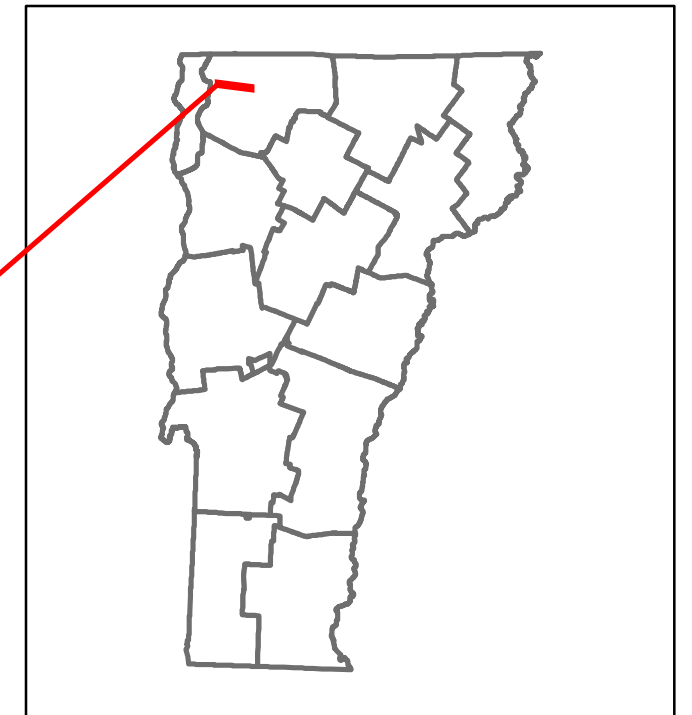


Route Log and Progress Chart


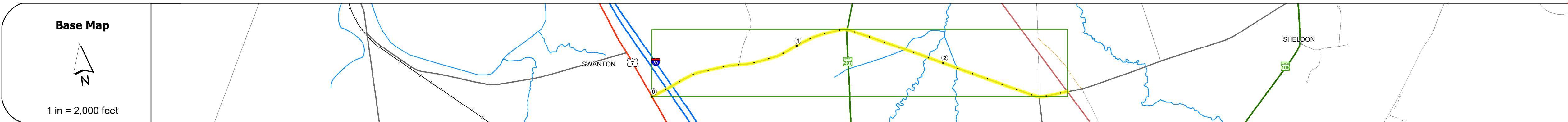
DRAFT

Please Note: Errors and Omissions May Exist.
Contact the VTrans Mapping Section with questions or concerns.

| | | |
|----------|---------|----------|
| DISTRICT | TOWN | ROUTE |
| 8 | SWANTON | Min-0788 |



Min-0788



| STRUCTURE DESCRIPTIONS | |
|------------------------|--|
| Unknown 94S: | Unknown Structure No. 200089094S06152 Structure Type: Unknown |
| Unknown 94N: | Unknown Structure No. 200089094N06152 Structure Type: Unknown |
| Bridge 4: | Stringer/multi-beam or girder - 1957 Structure No. 100615000406151 Length: 29' Height: 100.0' Width: 25.0' Weight Limit: 0 Facility Carried: C2003 Structure Type: ROLLED BEAM Features Intersected: HUNGERFORD BROOK Surface: Bituminous Inspection Date: 9/2021 Maintenance/Ownership: Town |

| Category | 0 | 1 | 2 |
|--------------------------------|--|---|---|
| Road Widths | Travellane Roadway Lane Count Base Subbase | | |
| Curves | | | |
| Grades | | | |
| Guardrails | | | |
| Rumblestrips | | | |
| Historic Projects | | | |
| Maintenance Garage | | | |
| Speed Zone | | | |
| Functional Class | 6 | | |
| National Highway System | | | |
| Limited Access Highway | | | |
| Customer Service Level | | | |
| Traffic Counters | F331 | | |
| AADT | 2022 2021 2020 2019 2018 | | |
| Crash Locations | (Incomplete) 2023 2022 2021 2020 2019 | | |

| | | | | | | | | | |
|---|--|---|--|---|---|------------------------------------|------------------------|---|--|
| Historic Projects Unknown, Retreatment, Resurface, Bituminous Mix, Skiny Mix, Bituminous Seal Bituminous Concrete, Cold Plane and Bituminous Concrete, Concrete, Gravel, Plant Mix, Reclaimed Base and Bituminous Concrete, Surface Treated Gravel | Functional Class 1- Interstate System, 2- Other Freeways and Expressways, 3- Principal Arterial, 4- Minor Arterial, 5- Major Collector, 6- Minor Collector | Curves Left (degrees), Right (degrees) Grades (percent) grade up, (percent) grade down Road Widths (ft) | Traffic Counters Continuous (CTC), Weigh-In-Motion (WIM), Short-Term, Scheduled, Short-Term, Unscheduled (counter ID) Crash Locations Fatal, Injury, Property Damage Only, Unknown Crash Type High Crash Locations (HCL's) Sections (& Intersections) HCL No. 1-100 (1-10), 101-200 (11-20), 201-300 (21-30), 301-400 (31-40), 401-800 (41-113) | Mileage by Functional Class By Sheet 0788 6 - minor collector 2.850 | Mileage by Town By Sheet SWANTON - S07880615 2.85 of 2.85 | DISTRICT 8 | TOWN SWANTON | Date: 09/27/23 | ROUTE Min-0788 ETE mileage: 0.0 to 2.85 |
| | | | | Page Total Mileage: 2.850 mi | | Page Total Mileage: 2.85 mi | | 1 of 1 TWN mileage: 0.0 to 2.85 | |

For More Information Contact - Vermont Agency of Transportation, Policy, Planning and Intermodal Development Division - Mapping Section, 219 North Main Street, Barre, VT 05641 Telephone: 802-828-2600.