


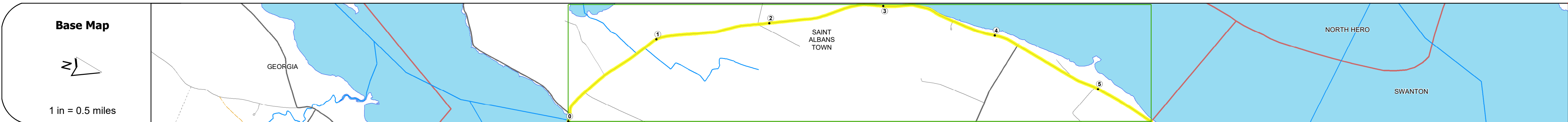

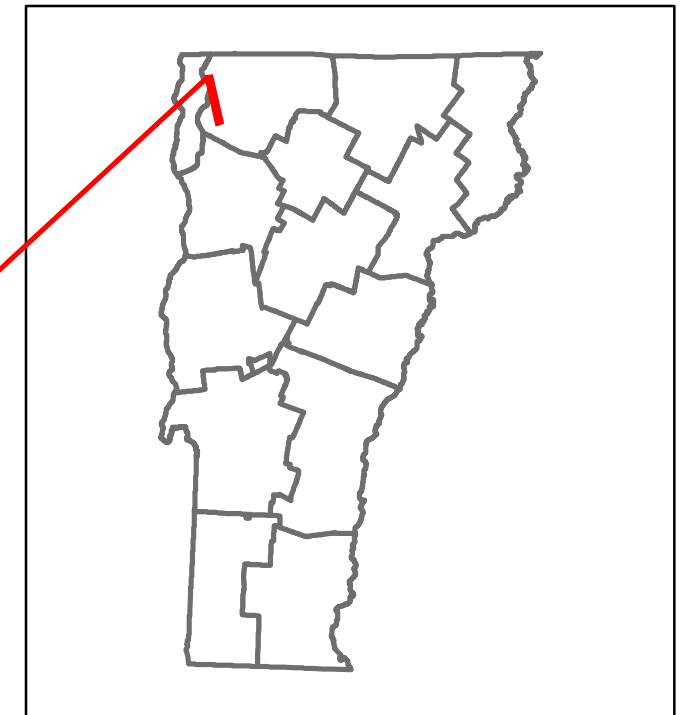


Route Log and Progress Chart

DRAFT

Please Note: Errors and Omissions May Exist.
Contact the VTrans Mapping Section with questions or concerns.

DISTRICT	TOWN	ROUTE
8	SAINT ALBANS TOWN	Min-0786



STRUCTURE DESCRIPTIONS

Bridge 2:
Stringer/multi-beam or girder - 1994
Structure No: 100613000206131
Length: 102'
Height: 100.0'
Width: 34.0'
Weight Limit: 0
Facility Carried: C2002
Structure Type: WELDED PLATE GIRDER
Features Intersected: JEWETT BROOK
Surface: Bituminous
Inspection Date: 9/2021
Maintenance/Ownership: Town

Road Widths	Travellane	22
Roadway	22	
Lane Count	2	
Base		
Subbase		
Curves		
Grades		
Guardrails		
Rumblestrips		
Historic Projects		
Maintenance Garage		
Speed Zone		
Functional Class	6	
National Highway System		
Limited Access Highway		
Customer Service Level		
Traffic Counters		
ADT	2022	
	2021	
	2020	
	2019	
	2018	
Crash Locations	(Incomplete) 2023	
	2022	
	2021	
	2020	
	2019	

Historic Projects Unknown, Retreatment, Resurface, Bituminous Mix, Skiny Mix, Concrete, Bituminous Seal Bituminous Concrete, Surface Treated Gravel, Cold Plane and Bituminous Concrete, Reclaimed Base and Bituminous Concrete, Plant Mix	Functional Class 1- Interstate System, 2- Other Freeways and Expressways, 3- Principal Arterial, 4- Minor Arterial, 5- Major Collector, 6- Minor Collector	Curves Left (degrees), Right (degrees) Grades (degrees) Left, (degrees) Right (percent) grade up, (percent) grade down	Traffic Counters Continuous (CTC), Weigh-In-Motion (WIM), Short-Term, Scheduled, Short-Term, Unscheduled Crash Locations Fatal, Injury, Property Damage Only, Unknown Crash Type High Crash Locations (HCL's) Sections (& Intersections) HCL No. 1-100 (1-10), 101-200 (11-20), 201-300 (21-30), 301-400 (31-40), 401-800 (41-113)	Mileage by Functional Class By Sheet 0786 6 - minor collector 5.520	Mileage by Town By Sheet SAINT ALBANS TOWN - S07860613 5.52 of 5.52	DISTRICT 8	TOWN SAINT ALBANS TOWN	Date: 09/26/23	ROUTE Min-0786 ETE mileage: 0.0 to 5.52
				Page Total Mileage: 5.520 mi		Page Total Mileage: 5.52 mi		1 of 1 TWN mileage: 0.0 to 5.52	

For More Information Contact - Vermont Agency of Transportation, Policy, Planning and Intermodal Development Division - Mapping Section, 219 North Main Street, Barre, VT 05641 Telephone: 802-828-2600.