

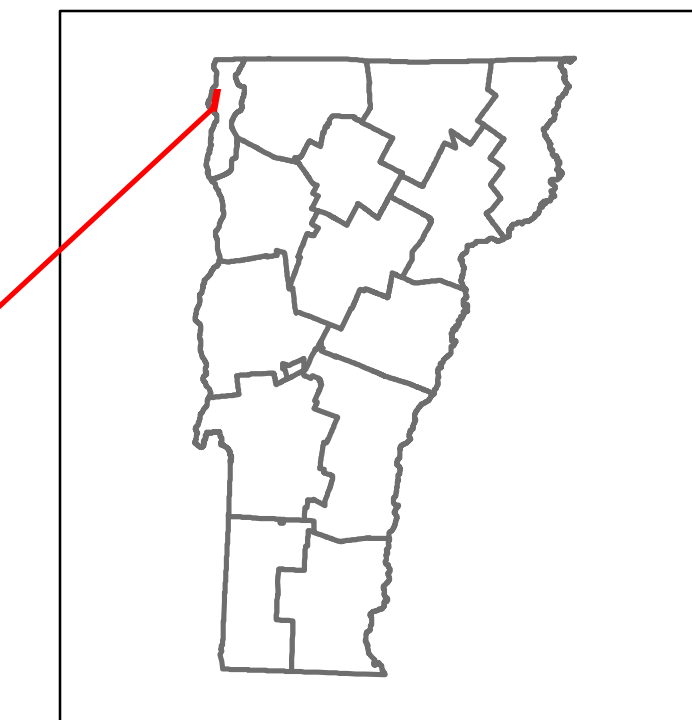


Route Log and Progress Chart


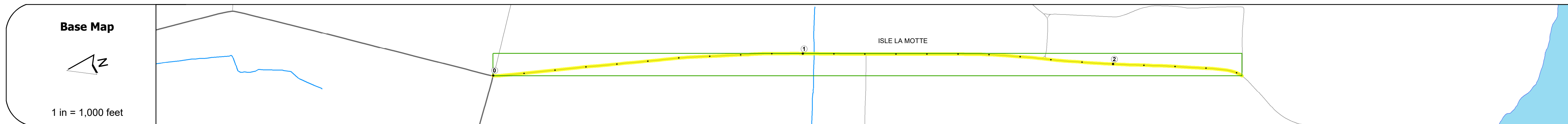
DRAFT

Please Note: Errors and Omissions May Exist.
Contact the VTrans Mapping Section with questions or concerns.

DISTRICT	TOWN	ROUTE
8	ISLE LA MOTTE	Min-0784



Min-0784



0	1	2
Travellane		
Roadway		
Lane Count	21	
Base	21	
Subbase	2	
Curves		
Grades		
Guardrails		
Rumblestrips		
Historic Projects		
Maintenance Garage		
Speed Zone		
Functional Class	6	
National Highway System		
Limited Access Highway		
Customer Service Level		
Traffic Counters	G303	
AAADT		
2022		
2021		
2020		
2019		
2018		
Crash Locations		
(Incomplete) 2023		
2022		
2021		
2020		
2019		

STRUCTURE DESCRIPTIONS	

Historic Projects Unknown, Retreatment, Resurface, Bituminous Mix, Skiny Mix, Bituminous Seal, Surface Treated Gravel, Plant Mix, Reclaimed Base and Bituminous Concrete	Functional Class 1- Interstate System, 2- Other Freeways and Expressways, 3- Principal Arterial, 4- Minor Arterial, 5- Major Collector, 6- Minor Collector	Curves Left (degrees), Right (degrees), Grades (percent) grade up, (percent) grade down	Traffic Counters Continuous (CTC), Weigh-In-Motion (WIM), Short-Term, Scheduled, Short-Term, Unscheduled	Crash Locations Fatal, Injury, Property Damage Only, Unknown Crash Type, High Crash Locations (HCL's)	Mileage by Functional Class By Sheet 0784 6 - minor collector 2.420	Mileage by Town By Sheet ISLE LA MOTTE - S07840703 2.42 of 2.42	DISTRICT 8	TOWN ISLE LA MOTTE	Date: 09/27/23	ROUTE Min-0784
					Page Total Mileage: 2.420 mi	Page Total Mileage: 2.42 mi	1 of 1 TWN mileage: 0.0 to 2.42	ETE mileage: 0.0 to 2.42		