

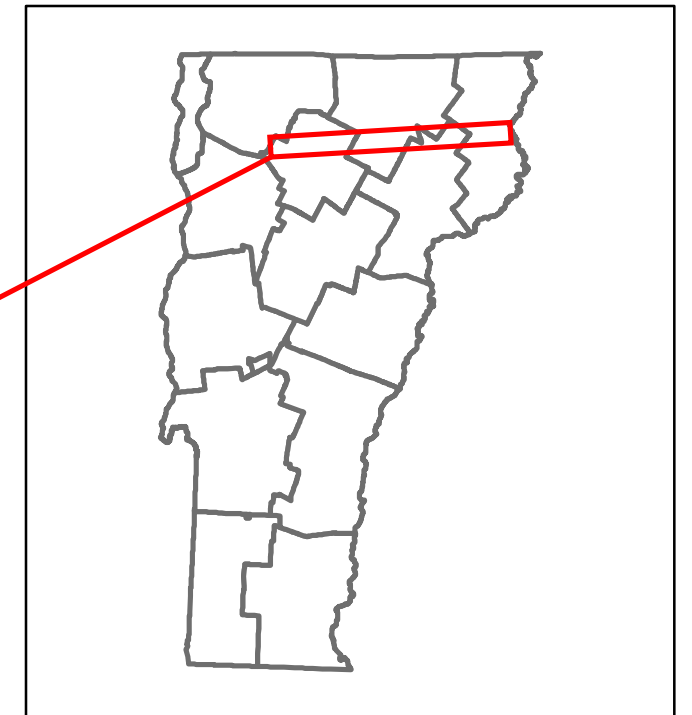


Route Log and Progress Chart


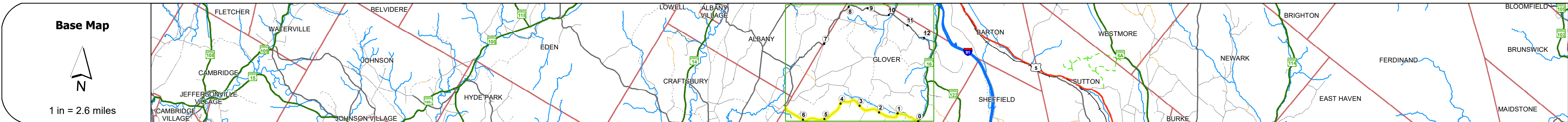
DRAFT

Please Note: Errors and Omissions May Exist.
Contact the VTrans Mapping Section with questions or concerns.

DISTRICT	TOWN	ROUTE
9	GLOVER	Min-0774



Min-0774



STRUCTURE DESCRIPTIONS

Scale: 1 INCH = 2,000 FEET	0	1	2	3	4	5	6
Road Widths							
Travellane							
Roadway							
Lane Count							
Base							
Subbase							
Curves							
Grades							
Guardrails							
Rumblestrips							
Historic Projects							
Maintenance Garage							
Speed Zone							
Functional Class						6	
National Highway System							
Limited Access Highway							
Customer Service Level							
Traffic Counters							
AAADT	2022						
	2021						
	2020						
	2019						
	2018						
Crash Locations	(Incomplete) 2023						
	2022						
	2021						
	2020						
	2019						

Historic Projects Unknown, Retreatment, Resurface, Bituminous Mix, Skiny Mix, Bituminous Seal Bituminous Concrete, Cold Plane and Bituminous Concrete, Reclaimed Base and Bituminous Concrete, Surface Treated Gravel, Plant Mix	Functional Class 1- Interstate System, 2- Other Freeways and Expressways, 3- Principal Arterial, 4- Minor Arterial, 5- Major Collector, 6- Minor Collector	Curves Left (degrees), Right (degrees) Grades (percent) grade up, (percent) grade down Road Widths (ft)	Traffic Counters Continuous (CTC), Weigh-In-Motion (WIM), Short-Term, Scheduled, Short-Term, Unscheduled (counter ID) AAADT (AADT)	Crash Locations Fatal, Injury, Property Damage Only, Unknown Crash Type High Crash Locations (HCL's) Sections (& Intersections) HCL No. 1-100 (1-10), 101-200 (11-20), 201-300 (21-30), 301-400 (31-40), 401-800 (41-113)	Mileage by Functional Class By Sheet 0774 6 - minor collector 5.030 Page Total Mileage: 5.030 mi	Mileage by Town By Sheet GLOVER - S07741008 5.03 of 12.82 Page Total Mileage: 5.03 mi	DISTRICT 9	TOWN GLOVER	Date: 09/26/23 1 of 2 TWN mileage: 0.0 to 5.03	ROUTE Min-0774 ETE mileage: 0.0 to 6.9, 10.87 to 9.0
---	--	---	---	---	--	---	----------------------	-----------------------	--	---

For More Information Contact - Vermont Agency of Transportation, Policy, Planning and Intermodal Development Division - Mapping Section, 219 North Main Street, Barre, VT 05641 Telephone: 802-828-2600.