

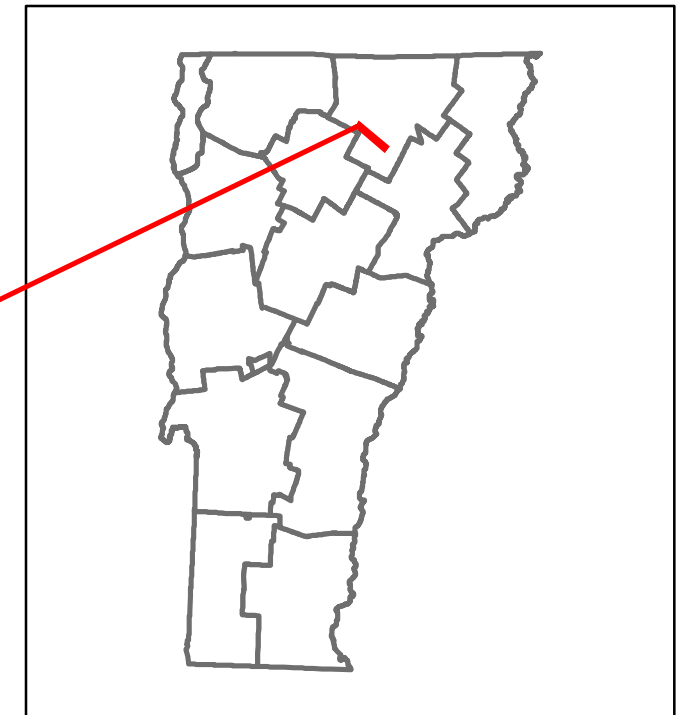


# Route Log and Progress Chart

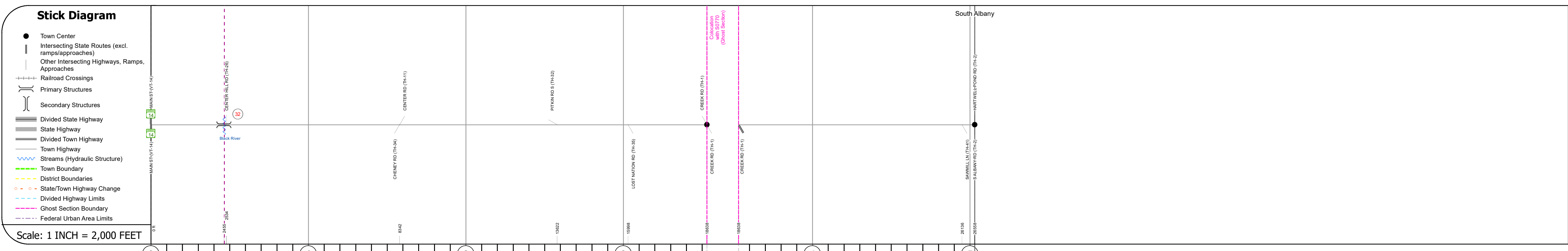
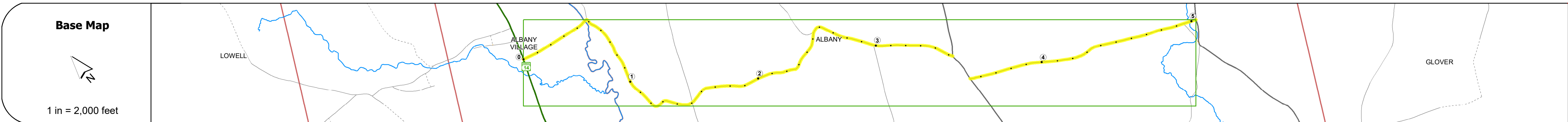
**DRAFT**

Please Note: Errors and Omissions May Exist.  
Contact the VTrans Mapping Section with questions or concerns.

DISTRICT	TOWN	ROUTE
9	ALBANY	Min-0772



Min-0772



## STRUCTURE DESCRIPTIONS

**Bridge 32:**  
 Box beam or girders - multiple - 1947  
 Structure No: 101001003210011  
 Length: 76'  
 Height: 100.0'  
 Width: 20.0'  
 Weight Limit: 0  
 Facility Carried: C2003  
 Structure Type: PRESTRESSED BOX BEAM  
 Features Intersected: BLACK RIVER  
 Surface: Bituminous  
 Inspection Date: 7/2021  
 Maintenance/Ownership: Town

Road Widths	Travellane	Roadway	Lane Count	Base	Subbase
	22	22	2		

Curves	
--------	--

Grades	
--------	--

Guardrails	
------------	--

Rumblestrips	
--------------	--

Historic Projects	
-------------------	--

Maintenance Garage	
--------------------	--

Speed Zone	
------------	--

Functional Class	6
------------------	---

National Highway System	
-------------------------	--

Limited Access Highway	
------------------------	--

Customer Service Level	
------------------------	--

Traffic Counters	
------------------	--

ADT	2022	
	2021	
	2020	
	2019	
	2018	

Crash Locations	(Incomplete) 2023	
	2022	
	2021	
	2020	
	2019	

<b>Historic Projects</b> Unknown, Bituminous Concrete, Retreatment, Cold Plane and Bituminous Concrete, Bituminous Mix, Concrete, Bituminous Seal, Surface Treated Gravel, Plant Mix, Reclaimed Base and Bituminous Concrete	<b>Functional Class</b> 1- Interstate System, 2- Other Freeways and Expressways, 3- Principal Arterial, 4- Minor Arterial, 5- Major Collector, 6- Minor Collector	<b>Curves</b> Left (degrees), Right (degrees), Grades (percent) grade up, (percent) grade down	<b>Traffic Counters</b> Continuous (CTC), Weigh-In-Motion (WIM), Short-Term, Scheduled, Short-Term, Unscheduled (counter ID)	<b>Crash Locations</b> Fatal, Injury, Property Damage Only, Unknown Crash Type, High Crash Locations (HCL's)	<b>Mileage by Functional Class By Sheet</b> 0772 6 - minor collector 5.030	<b>Mileage by Town By Sheet</b> ALBANY - S07721001 Ghost Section - (Min-0770, MM 1.401 to 1.200) 5.03 of 5.03	<b>DISTRICT</b> 9	<b>TOWN</b> ALBANY	<b>Date:</b> 09/26/23	<b>ROUTE</b> Min-0772 ETE mileage: 0.0 to 5.03
<b>Page Total Mileage: 5.030 mi</b>						<b>Page Total Mileage: 5.03 mi</b>				

For More Information Contact - Vermont Agency of Transportation, Policy, Planning and Intermodal Development Division - Mapping Section, 219 North Main Street, Barre, VT 05641 Telephone: 802-828-2600.