

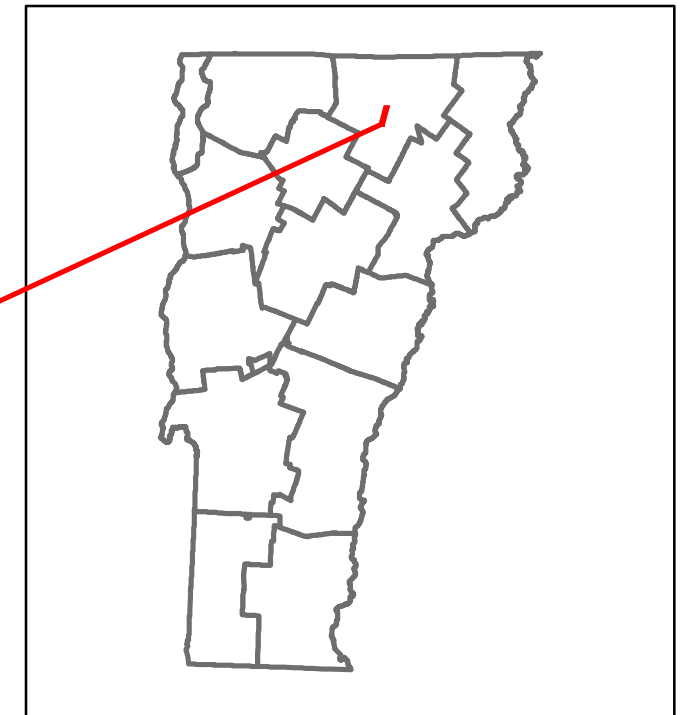


Route Log and Progress Chart


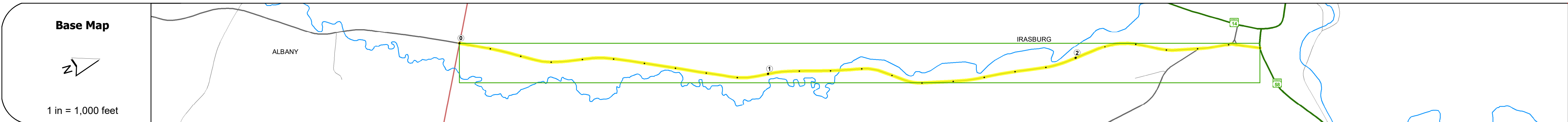
DRAFT

Please Note: Errors and Omissions May Exist.
Contact the VTrans Mapping Section with questions or concerns.

DISTRICT	TOWN	ROUTE
9	IRASBURG	Min-0770



Min-0770



STRUCTURE DESCRIPTIONS

Bridge 5:
Stringer/multi-beam or girder - 1959
Structure No: 101011000510111
Length: 65'
Height: 100.0'
Width: 25.0'
Weight Limit: 0
Facility Carried: C2001
Structure Type: ROLLED BEAM
Features Intersected: LORDS CREEK
Surface: Bituminous
Inspection Date: 7/2021
Maintenance/Ownership: Town

Road Widths	Travellane	22
	Roadway	22
	Lane Count	2
	Base	
	Subbase	
Curves		
Grades		
Guardrails		
Rumblestrips		
Historic Projects		
Maintenance Garage		
Speed Zone		
Functional Class	6	
National Highway System		
Limited Access Highway		
Customer Service Level		
Traffic Counters		PZDT
AADT	2022	
	2021	
	2020	
	2019	
	2018	
Crash Locations	(Incomplete) 2023	
	2022	
	2021	
	2020	
	2019	

Historic Projects Unknown, Retreatment, Resurface, Bituminous Mix, Skiny Mix, Bituminous Seal Bituminous Concrete, Cold Plane and Bituminous Concrete, Concrete, Gravel, Surface Treated Gravel, Plant Mix, Reclaimed Base and Bituminous Concrete	Functional Class 1- Interstate System, 2- Other Freeways and Expressways, 3- Principal Arterial, 4- Minor Arterial, 5- Major Collector, 6- Minor Collector	Curves Left, Right, Grades (down, up, grade down, grade up)	Traffic Counters Continuous (CTC), Weigh-In-Motion (WIM), Short-Term, Scheduled, Short-Term, Unscheduled	Crash Locations Fatal, Injury, Property Damage Only, Unknown Crash Type, High Crash Locations (HCL's)	Mileage by Functional Class By Sheet 0770 6 - minor collector 2.600	Mileage by Town By Sheet IRASBURG - S07701011 2.6 of 2.6	DISTRICT 9	TOWN IRASBURG	Date: 09/27/23	ROUTE Min-0770
					Page Total Mileage: 2.600 mi	Page Total Mileage: 2.6 mi	1 of 1 TWN mileage: 0.0 to 2.6	ETE mileage: 10.37 to 12.97		

For More Information Contact - Vermont Agency of Transportation, Policy, Planning and Intermodal Development Division - Mapping Section, 219 North Main Street, Barre, VT 05641 Telephone: 802-828-2600.