

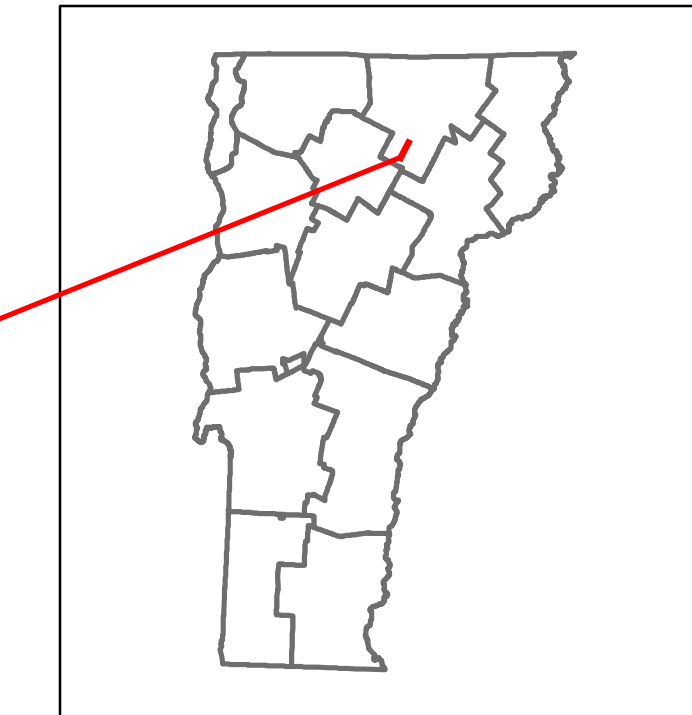


Route Log and Progress Chart

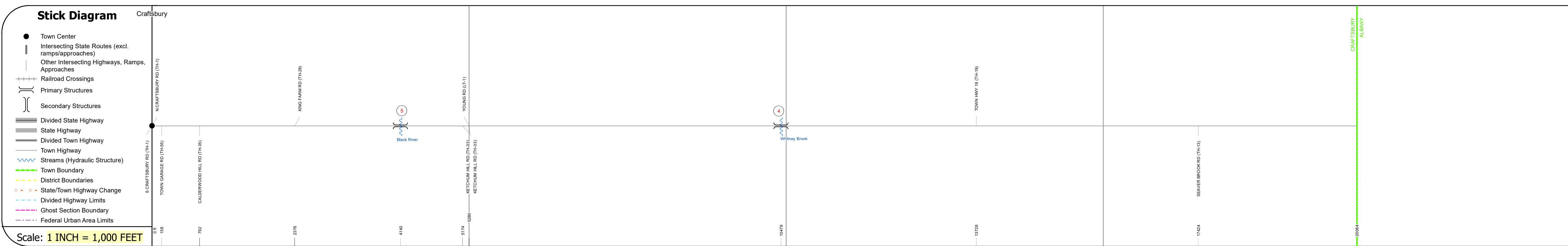
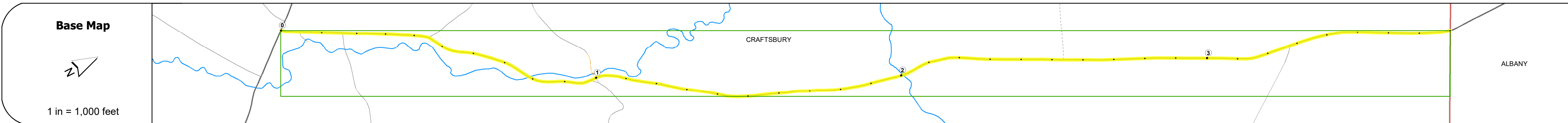
DRAFT

Please Note: Errors and Omissions May Exist.
Contact the VTrans Mapping Section with questions or concerns.

DISTRICT	TOWN	ROUTE
9	CRAFTSBURY	Min-0770



Min-0770



STRUCTURE DESCRIPTIONS

Bridge 5:
Stringer/multi-beam or girder - 1981
Structure No: 101006000510061
Length: 48'
Height: 100.0'
Width: 27.0'
Weight Limit: 0
Facility Carried: C2004
Structure Type: ROLLED BEAM
Features Intersected: BLACK RIVER
Inspection Date: 8/2021
Maintenance/Ownership: Town

Bridge 4:
Stringer/multi-beam or girder - 2016
Structure No: 101006000410061
Length: 88'
Height: 100.0'
Width: 24.0'
Weight Limit: 0
Facility Carried: C2004
Structure Type: WELDED GIRDER
Features Intersected: WHITNEY BROOK
Surface: Bituminous
Inspection Date: 8/2021
Maintenance/Ownership: Town

Road Widths	Travellane	20
	Roadway	22
	Lane Count	2
	Base	
	Subbase	
Curves		
Grades		
Guardrails		
Rumblestrips		
Historic Projects		2015 BO 1449(34)
Maintenance Garage		
Speed Zone		
Functional Class		6
National Highway System		
Limited Access Highway		
Customer Service Level		
Traffic Counters		
AADT	2022	
	2021	
	2020	
	2019	
	2018	
Crash Locations	(Incomplete) 2023	
	2022	
	2021	
	2020	
	2019	

Historic Projects Unknown, Bituminous Concrete, Surface Treated Gravel, Retreatment, Bituminous Macadam, Cold Plane and Plant Mix, Resurface, Bituminous Concrete, Reclaimed Base and Bituminous Concrete, Bituminous Mix, Concrete, Skiny Mix, Bituminous Seal, Gravel.	Functional Class 1 - Interstate System, 2 - Other Freeways and Expressways, 3 - Principal Arterial, 4 - Minor Arterial, 5 - Major Collector, 6 - Minor Collector.	Curves Left, Right, Grades (degrees), Left (down), Right (up), Right (down), Left (up).	Traffic Counters Continuous (CTC), Weigh-In-Motion (WIM), Short-Term, Scheduled, Short-Term, Unscheduled.	Crash Locations Fatal, Injury, Property Damage Only, Unknown Crash Type, High Crash Locations (HCL's) Sections (& Intersections).	Mileage by Functional Class By Sheet 0770 6 - minor collector 3.800	Mileage by Town By Sheet CRAFTSBURY - S07701006 3.8 of 3.8	DISTRICT 9	TOWN CRAFTSBURY	Date: 09/27/23	ROUTE Min-0770
Page Total Mileage: 3.800 mi						Page Total Mileage: 3.8 mi		1 of 1 TWN mileage: 0.0 to 3.8	ETE mileage: 0.0 to 3.8	

For More Information Contact - Vermont Agency of Transportation, Policy, Planning and Intermodal Development Division - Mapping Section, 219 North Main Street, Barre, VT 05641 Telephone: 802-828-2600.