

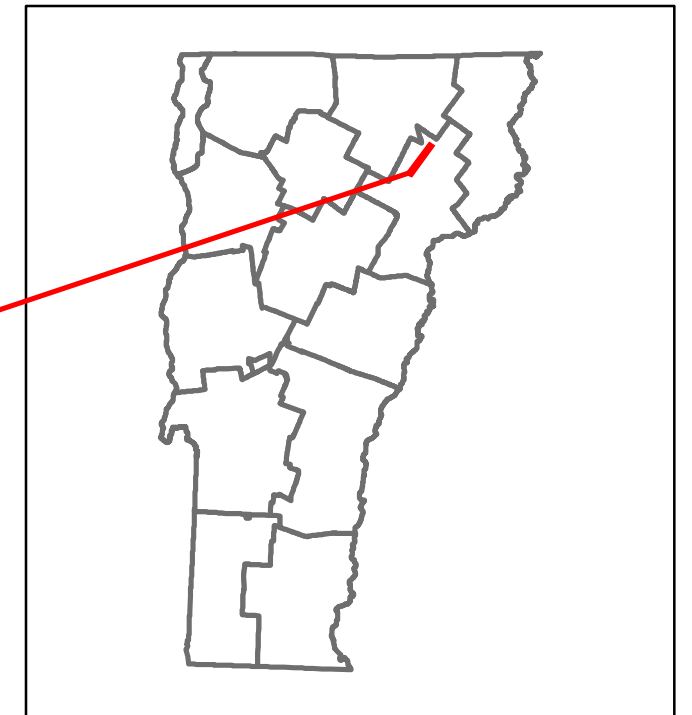


Route Log and Progress Chart

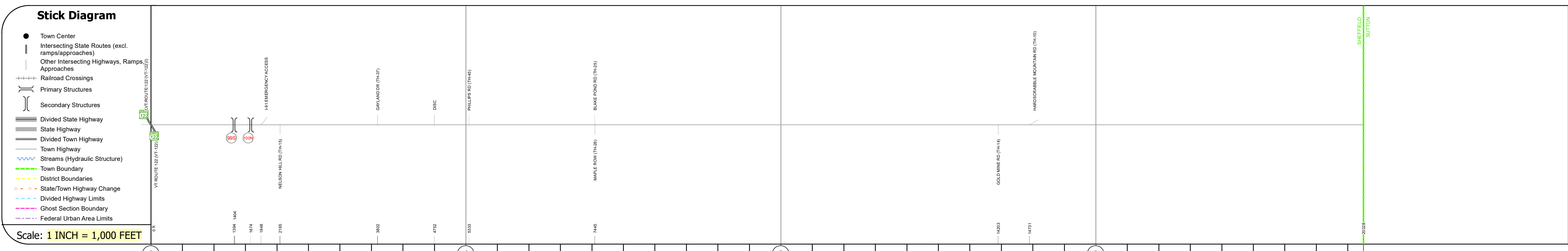
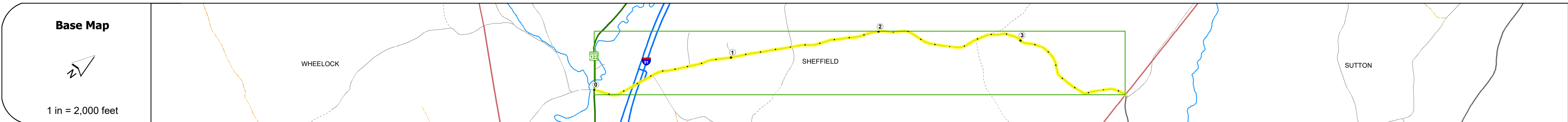
DRAFT

Please Note: Errors and Omissions May Exist.
Contact the VTrans Mapping Section with questions or concerns.

DISTRICT	TOWN	ROUTE
7	SHEFFIELD	Min-0758



Min-0758



STRUCTURE DESCRIPTIONS	
Unknown 99S:	Unknown Structure No. 200091099S03122 Structure Type: Unknown
Unknown 100N:	Unknown Structure No. 200091100N03122 Structure Type: Unknown

0	1	2	3
Road Widths			
Travellane		18	
Roadway		20	
Lane Count		2	
Base			
Subbase			
Curves			
Grades			
Guardrails			
Rumblestrips			
Historic Projects			
Maintenance Garage			
Speed Zone			
Functional Class			
National Highway System			
Limited Access Highway			
Customer Service Level			
Traffic Counters			
AAADT			
2022			
2021			
2020			
2019			
2018			
Crash Locations			
(Incomplete) 2023			
2022			
2021			
2020			
2019			

Historic Projects Unknown, Bituminous Concrete, Retreatment, Resurface, Bituminous Mix, Skiny Mix, Bituminous Seal Surface Treated Gravel, Cold Plane and Bituminous Concrete, Reclaimed Base and Bituminous Concrete, Concrete, Gravel	Functional Class 1- Interstate System, 2- Other Freeways and Expressways, 3- Principal Arterial, 4- Minor Arterial, 5- Major Collector, 6- Minor Collector Speed Zones 25, 30, 35, 40, 45, 50, 55, 60, 65	Curves Left, Right, Grades (grade up, grade down) Road Widths (ft)	Traffic Counters Continuous (CTC), Weigh-In-Motion (WIM), Short-Term, Scheduled, Short-Term, Unscheduled AAADT (AADT)	Crash Locations Fatal, Injury, Property Damage Only, Unknown Crash Type High Crash Locations (HCL's) HCL No. 1-100 (1-10), 101-200 (11-20), 201-300 (21-30), 301-400 (31-40), 401-800 (41-113)	Mileage by Functional Class By Sheet 0758 6 - minor collector 3.850	Mileage by Town By Sheet SHEFFIELD - S07580312 3.85 of 3.85	DISTRICT 7	TOWN SHEFFIELD	Date: 09/27/23	ROUTE Min-0758 ETE mileage: 0.0 to 3.85
					Page Total Mileage: 3.850 mi		Page Total Mileage: 3.85 mi		1 of 1 TWN mileage: 0.0 to 3.85	

For More Information Contact - Vermont Agency of Transportation, Policy, Planning and Intermodal Development Division - Mapping Section, 219 North Main Street, Barre, VT 05641 Telephone: 802-828-2600.