

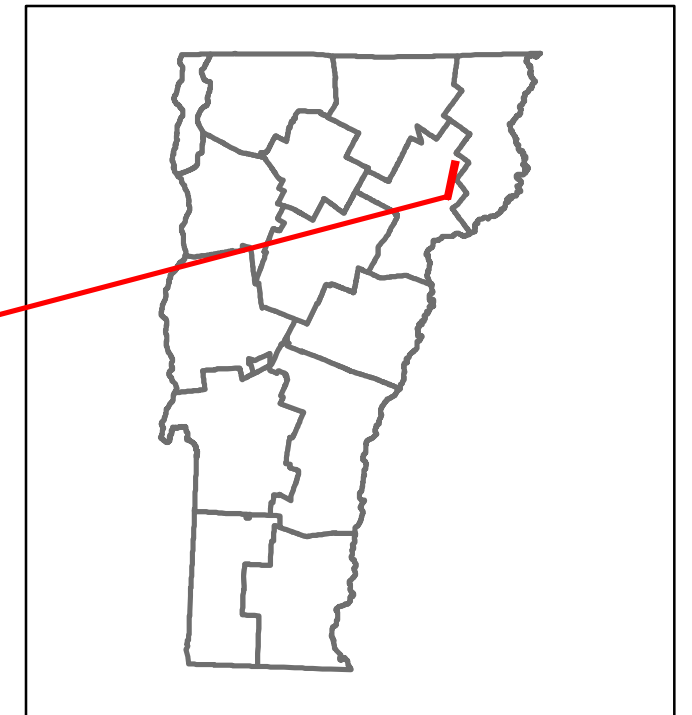


Route Log and Progress Chart


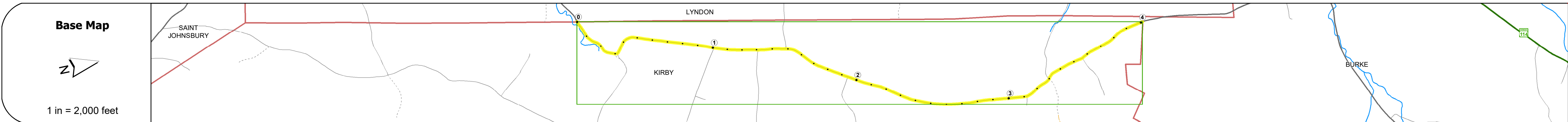
DRAFT

Please Note: Errors and Omissions May Exist.
Contact the VTrans Mapping Section with questions or concerns.

DISTRICT	TOWN	ROUTE
7	KIRBY	Min-0756



Min-0756



STRUCTURE DESCRIPTIONS

Road Widths	Travellane Roadway Lane Count Base Subbase				
Curves					
Grades					
Guardrails					
Rumblestrips					
Historic Projects					
Maintenance Garage					
Speed Zone					
Functional Class					
National Highway System					
Limited Access Highway					
Customer Service Level					
Traffic Counters					
AADT	2022 2021 2020 2019 2018				
Crash Locations	(Incomplete) 2023 2022 2021 2020 2019				

Historic Projects Unknown, Retreatment, Resurface, Bituminous Mix, Skiny Mix, Bituminous Seal Bituminous Concrete, Cold Plane and Bituminous Concrete, Concrete, Surface Treated Gravel, Plant Mix, Reclaimed Base and Bituminous Concrete	Functional Class 1 - Interstate System, 2 - Other Freeways and Expressways, 3 - Principal Arterial, 4 - Minor Arterial, 5 - Major Collector, 6 - Minor Collector	Curves Left, Right, Grades (down, up, grade down, grade up)	Traffic Counters Continuous (CTC), Weigh-In-Motion (WIM), Short-Term, Scheduled, Short-Term, Unscheduled	Crash Locations Fatal, Injury, Property Damage Only, Unknown Crash Type	Mileage by Functional Class By Sheet 0756 6 - minor collector 4.010	Mileage by Town By Sheet KIRBY - S07560306 4.01 of 4.01	DISTRICT 7	TOWN KIRBY	Date: 12/04/23	ROUTE Min-0756
					Page Total Mileage: 4.010 mi	Page Total Mileage: 4.01 mi	1 of 1 TWN mileage: 0.0 to 4.01	ETE mileage: 2.35 to 6.36		

For More Information Contact - Vermont Agency of Transportation, Policy, Planning and Intermodal Development Division - Mapping Section, 219 North Main Street, Barre, VT 05641 Telephone: 802-828-2600.