

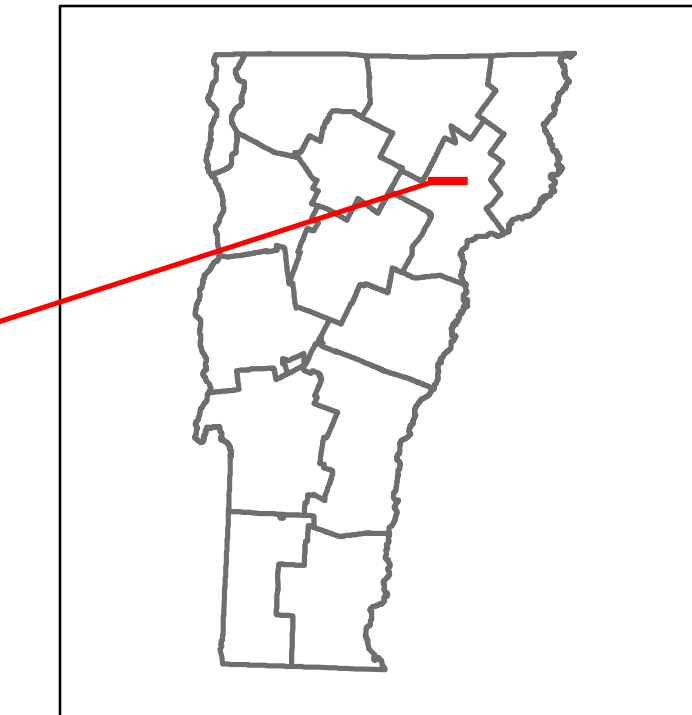


Route Log and Progress Chart

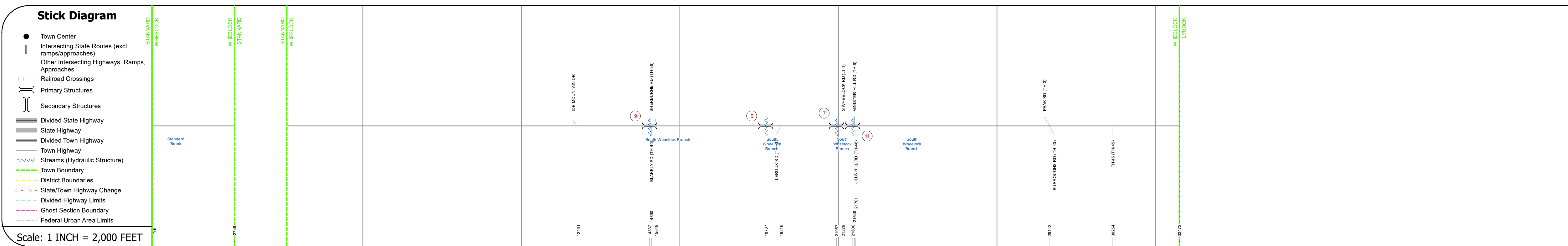
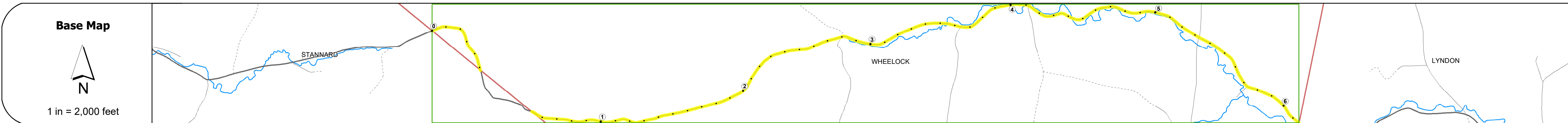
DRAFT

Please Note: Errors and Omissions May Exist.
Contact the VTrans Mapping Section with questions or concerns.

DISTRICT	TOWN	ROUTE
7	WHEELLOCK	Min-0750



Min-0750



Scale: 1 INCH = 2,000 FEET	0	1	2	3	4	5	6
Road Widths	Travellane: 20, Roadway: 22, Lane Count: 2, Base: 2, Subbase: 2				20, 22, 2		
Curves							
Grades							
Guardrails							
Rumblestrips							
Historic Projects							
Maintenance Garage							
Speed Zone							
Functional Class	6				6		
National Highway System							
Limited Access Highway							
Customer Service Level							
Traffic Counters							
AADT	2022, 2021, 2020, 2019, 2018						
Crash Locations	(Incomplete) 2023, 2022, 2021, 2020, 2019						

STRUCTURE DESCRIPTIONS

Bridge 9:
Slab - 2021
Structure No: 100317000903171
Length: 36'
Height: 100.0'
Width: 23.0'
Weight Limit: 0
Facility Carried: C2001
Structure Type: PRESTRESS BOX BEAMS
Features Intersected: SO. WHEELLOCK BRANCH
Surface: Bituminous
Inspection Date: 11/2021
Maintenance/Ownership: Town

Bridge 5:
Culvert (Arch) - 2010
Structure No: 100317000503171
Length: 24'
Height: 100.0'
Weight Limit: 0
Facility Carried: C2001
Structure Type: PRECAST CONC ARCH
Features Intersected: SO. WHEELLOCK BRANCH
Inspection Date: 9/2021
Maintenance/Ownership: Town

Bridge 7:
Culvert (Arch) - 2005
Structure No: 100317000703171
Length: 27'
Height: 100.0'
Weight Limit: 0
Facility Carried: C2001
Structure Type: PRECAST CONC ARCH
Features Intersected: SO. WHEELLOCK BRANCH
Inspection Date: 9/2021
Maintenance/Ownership: Town

Bridge 11:
Culvert (Arch) - 2011
Structure No: 100317001103171
Length: 24'
Height: 100.0'
Weight Limit: 0
Facility Carried: C2001
Structure Type: PRECAST CONC ARCH
Features Intersected: SO. WHEELLOCK BRANCH
Inspection Date: 9/2021
Maintenance/Ownership: Town

Historic Projects Unknown, Retreatment, Resurface, Bituminous Mix, Skiny Mix, Bituminous Seal Bituminous Concrete, Cold Plane and Freeways and Expressways, Concrete, Reclaimed Base and Bituminous Concrete, Surface Treated Gravel, Plant Mix	Functional Class 1 - Interstate System, 2 - Other Freeways and Expressways, 3 - Principal Arterial, 4 - Minor Arterial, 5 - Major Collector, 6 - Minor Collector	Curves Left, Right, Grades (degrees), Left, Right, grade up, grade down	Traffic Counters Continuous (CTC), Weigh-In-Motion (WIM), Short-Term, Scheduled, Short-Term, Unscheduled (counter ID)	Crash Locations Fatal, Injury, Property Damage Only, Unknown Crash Type, High Crash Locations (HCL's)	Mileage by Functional Class By Sheet 0750 6 - minor collector 6.150	Mileage by Town By Sheet WHEELLOCK - S07500317 6.15 of 6.15	DISTRICT 7	TOWN WHEELLOCK	Date: 09/26/23	ROUTE Min-0750
					Page Total Mileage: 6.150 mi		Page Total Mileage: 6.15 mi		1 of 1 TWN mileage: 4.87 to 5.39 ETE mileage: 0.0 to 6.15	ETE mileage: 4.87 to 5.39 5.72 to 11.35

For More Information Contact - Vermont Agency of Transportation, Policy, Planning and Intermodal Development Division - Mapping Section, 219 North Main Street, Barre, VT 05641 Telephone: 802-828-2600.