

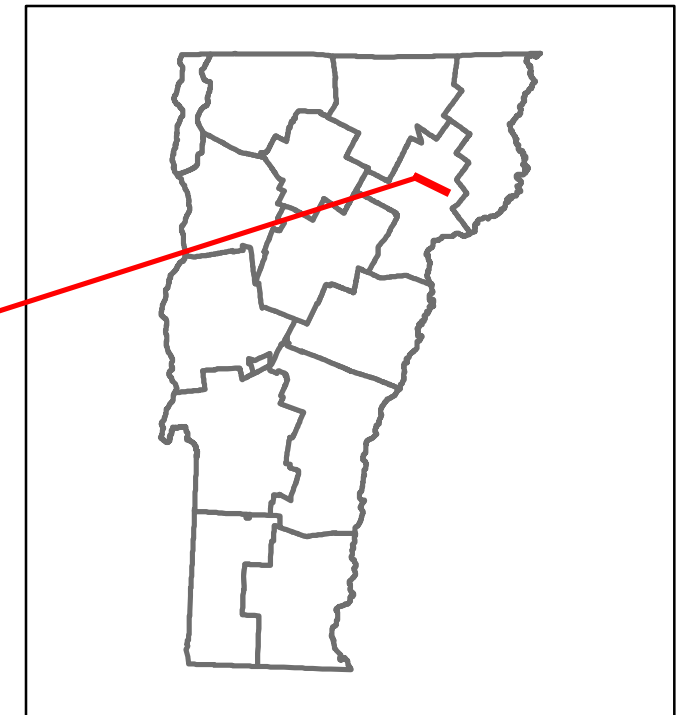


Route Log and Progress Chart


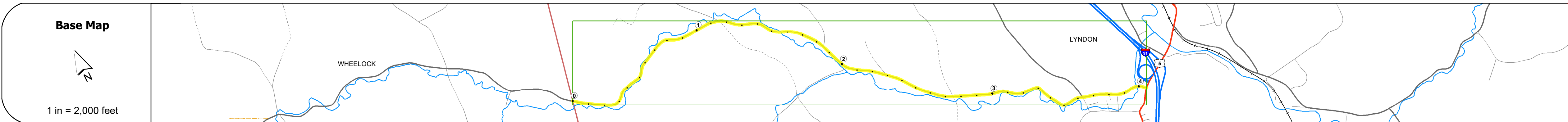
DRAFT

Please Note: Errors and Omissions May Exist.
Contact the VTrans Mapping Section with questions or concerns.

DISTRICT	TOWN	ROUTE
7	LYNDON	Min-0750



Min-0750



Scale: 1 INCH = 1,000 FEET	0	1	2	3	4
Road Widths	Travellane				
	Roadway				
	Lane Count				
	Base				
	Subbase				
Curves					
Grades					
Guardrails					
Rumblestrips					
Historic Projects					
Maintenance Garage					
Speed Zone					
Functional Class			6		
National Highway System					
Limited Access Highway					
Customer Service Level					
Traffic Counters					
AAADT	2022				
	2021				
	2020				
	2019				
	2018				
Crash Locations	(Incomplete) 2023				
	2022				
	2021				
	2020				
	2019				

STRUCTURE DESCRIPTIONS

Bridge 56:
Stringer/multi-beam or girder - 1940
Structure No: 100307005603071
Length: 48'
Height: 100.0'
Width: 21.0'
Weight Limit: 0
Facility Carried: C2001
Structure Type: ROLLED BEAM
Features Intersected: SO. WHEELLOCK BRANCH
Surface: Bituminous
Inspection Date: 10/2022
Maintenance/Ownership: Town

Bridge 12:
Slab - 1949
Structure No: 100307001203071
Length: 23'
Height: 100.0'
Width: 25.0'
Weight Limit: 0
Facility Carried: C2001
Structure Type: CONCRETE SLAB
Features Intersected: SO. WHEELLOCK BRANCH
Surface: Bituminous
Inspection Date: 10/2022
Maintenance/Ownership: Town

Bridge 15:
Culvert - 1973
Structure No: 100307001503071
Length: 30'
Height: 100.0'
Width: 100.0'
Weight Limit: 0
Facility Carried: C2001
Structure Type: TWIN CELL RC BOX
Features Intersected: SO WHEELLOCK BRANCH
Inspection Date: 10/2022
Maintenance/Ownership: Town

Historic Projects Unknown, Retreatment, Resurface, Bituminous Mix, Skiny Mix, Bituminous Seal Bituminous Concrete, Cold Plane and Bituminous Concrete, Concrete, Gravel, Surface Treated Gravel, Plant Mix, Reclaimed Base and Bituminous Concrete	Functional Class 1- Interstate System, 2- Other Freeways and Expressways, 3- Principal Arterial, 4- Minor Arterial, 5- Major Collector, 6- Minor Collector	Curves Left (degrees), Right (degrees) Grades (percent) grade up, (percent) grade down Road Widths (ft)	Traffic Counters Continuous (CTC), Weigh-In-Motion (WIM), Short-Term, Scheduled, Short-Term, Unscheduled (counter ID) AAADT (AADT)	Crash Locations Fatal, Injury, Property Damage Only, Unknown Crash Type High Crash Locations (HCL's) Sections (& Intersections) HCL No. 1-100 (1-10), 101-200 (11-20), 201-300 (21-30), 301-400 (31-40), 401-800 (41-113)	Mileage by Functional Class By Sheet 0750 6 - minor collector 4.050	Mileage by Town By Sheet LYNDON - S07500307 4.05 of 4.05	DISTRICT 7	TOWN LYNDON	Date: 09/27/23	ROUTE Min-0750 ETE mileage: 11.35 to 15.4
Page Total Mileage: 4.050 mi						Page Total Mileage: 4.05 mi				

For More Information Contact - Vermont Agency of Transportation, Policy, Planning and Intermodal Development Division - Mapping Section, 219 North Main Street, Barre, VT 05641 Telephone: 802-828-2600.