Route Log and Progress Chart

DRAFT

Please Note: Errors and Omissions May Exist.
Contact the VTrans Mapping Section with questions or concerns.

DISTRICT	TOWN	ROUTE
8	CAMBRIDGE	Min-0744

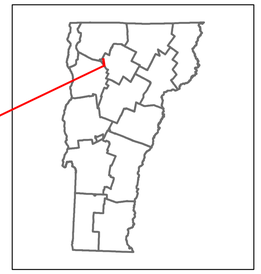

Min-0744

Base Map

N

1 in = 1,000 feet

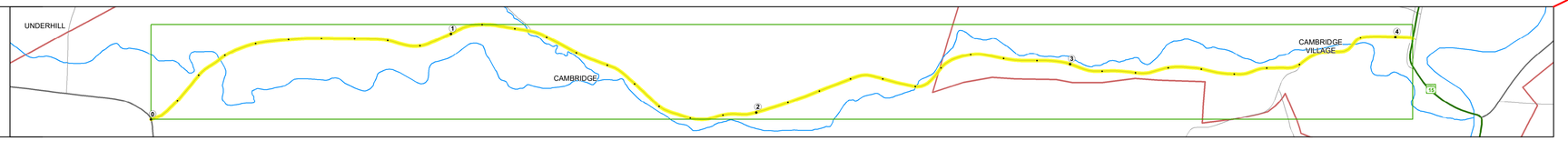

Stick Diagram

- Town Center
- Intersecting State Routes (excl. ramps/approaches)
- Other Intersecting Highways, Ramps, Approaches
- Railroad Crossings
- Primary Structures
- Secondary Structures
- Divided State Highway
- State Highway
- Divided Town Highway
- Town Highway
- Streams (Hydraulic Structure)
- Town Boundary
- District Boundaries
- State/Town Highway Change
- Divided Highway Limits
- Ghost Section Boundary
- Federal Urban Area Limits

Scale: 1 INCH = 1,000 FEET

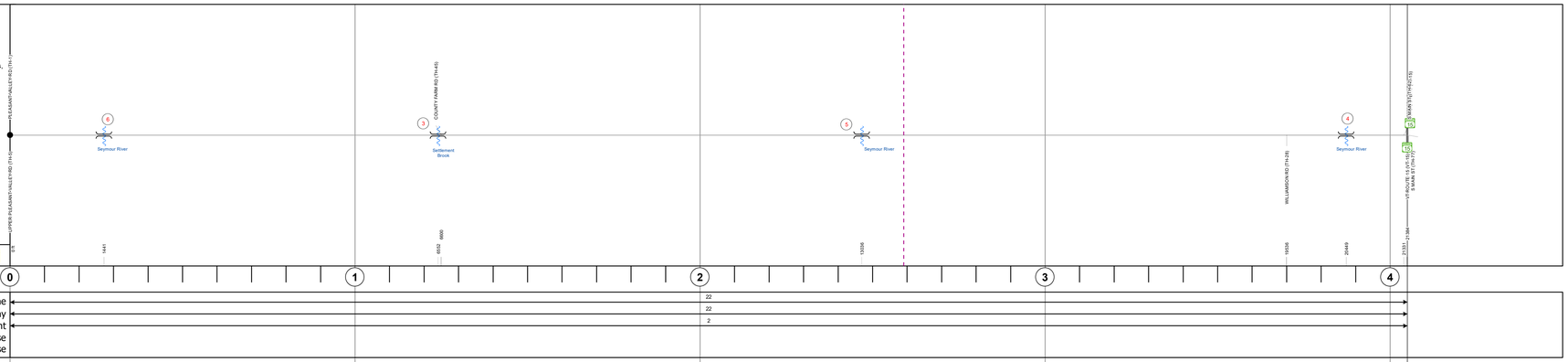

Road Widths

Travellane	22
Roadway	22
Lane Count	2
Base	
Subbase	

Curves

19.9

Grades

Guardrails

Rumblestrips

Historic Projects

2003: BHO 1448(30)

Maintenance Garage

Speed Zone

Functional Class

6

National Highway System

Limited Access Highway

Customer Service Level

Traffic Counters

LYBV

AADT

2022
2021
2020
2019
2018

Crash Locations

(Incomplete) 2023
2022
2021
2020
2019

STRUCTURE DESCRIPTIONS

Bridge 6:
Stringer/multi-beam or girder - 1956
Structure No. 100802000608021
Length: 81'
Height: 100.0'
Width: 21.0'
Weight Limit: 0
Facility Carried: C2001
Structure Type: ROLLED BEAM
Features Intersected: SEYMOUR RIVER
Surface: Bituminous
Inspection Date: 7/2022
Maintenance/Ownership: Town

Bridge 3:
Culvert (Arch) - 1999
Structure No. 100802000308021
Length: 24'
Height: 100.0'
Weight Limit: 0
Facility Carried: C2001
Structure Type: PRECAST ARCH CULVERT
Features Intersected: IRISH SETTLEMENT BROOK
Inspection Date: 7/2022
Maintenance/Ownership: Town

Bridge 5:
Stringer/multi-beam or girder - 1937
Structure No. 100802000508021
Length: 64'
Height: 100.0'
Width: 22.0'
Weight Limit: 0
Facility Carried: C2001
Structure Type: ROLLED BEAM
Features Intersected: SEYMOUR RIVER
Surface: Bituminous
Inspection Date: 7/2022
Maintenance/Ownership: Town

Bridge 4:
Stringer/multi-beam or girder - 1933
Structure No. 100802000408021
Length: 75'
Height: 100.0'
Width: 23.0'
Weight Limit: 0
Facility Carried: C2001
Structure Type: WELDED PLATE GIRDER
Features Intersected: SEYMOUR RIVER
Surface: Bituminous
Inspection Date: 7/2022
Maintenance/Ownership: Town

Historic Projects

Unknown, Retreatment, Resurface, Bituminous Mix, Skinny Mix, Bituminous Seal, Bituminous Concrete, Bituminous Macadam, Cold Plane and Bituminous Concrete, Concrete, Gravel, Surface Treated Gravel, Plant Mix, Reclaimed Base and Bituminous Concrete

Indicated plans available - http://vtransmap01.aot.state.vt.us/p/dpr/Diwebstore/

Functional Class

1 - Interstate System; 2 - Other Freeways and Expressways; 3 - Principal Arterial; 4 - Minor Arterial; 5 - Major Collector; 6 - Minor Collector

Speed Zones

SPEED LIMIT 25, 30, 35, 40, 45, 50, 55, 60, 65

Curves

(degrees) Left, Right

Grades

(percent) grade up, grade down

Road Widths

(ft)

Traffic Counters

Continuous (CTC)
Weigh-In-Motion (WIM)
Short-Term, Scheduled
Short-Term, Unscheduled
(counter ID)

AADT

(AADT)

Crash Locations

Fatal, Injury, Property Damage Only, Unknown Crash Type

High Crash Locations (HCL's)

Sections (& Intersections)

HCL No.: 1 - 100 (1 - 10); 101 - 200 (11 - 20); 201 - 300 (21 - 30); 301 - 400 (31 - 40); 401 - 800 (41 - 113)

Mileage by Functional Class By Sheet

0744	6 - Minor Collector	4.050

Page Total Mileage: 4.050 mi

Mileage by Town By Sheet

CAMBRIDGE - S07440802		4.05 of 4.05

Page Total Mileage: 4.05 mi

DISTRICT	TOWN	Date: 09/27/23	ROUTE
8	CAMBRIDGE	1 of 1 TWN mileage: 0.0 to 4.05	Min-0744 ETE mileage: 0.0 to 4.05