

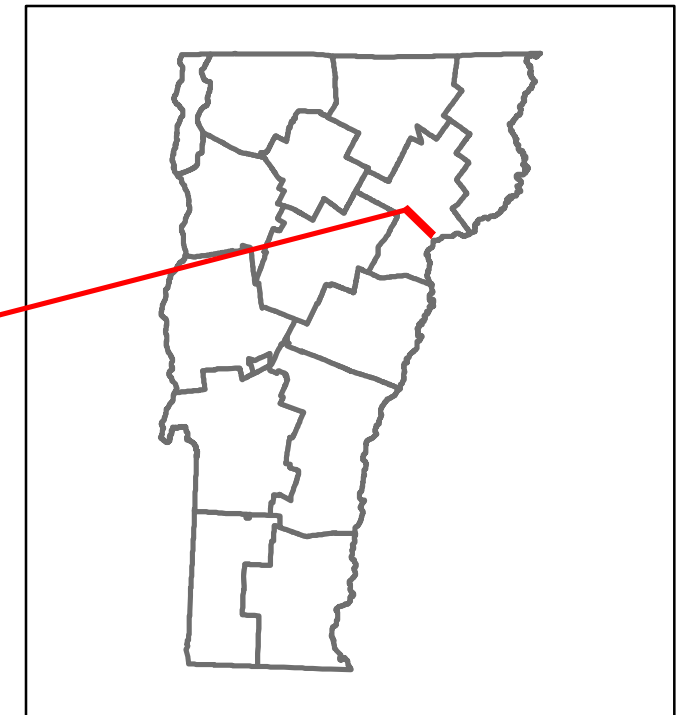


Route Log and Progress Chart

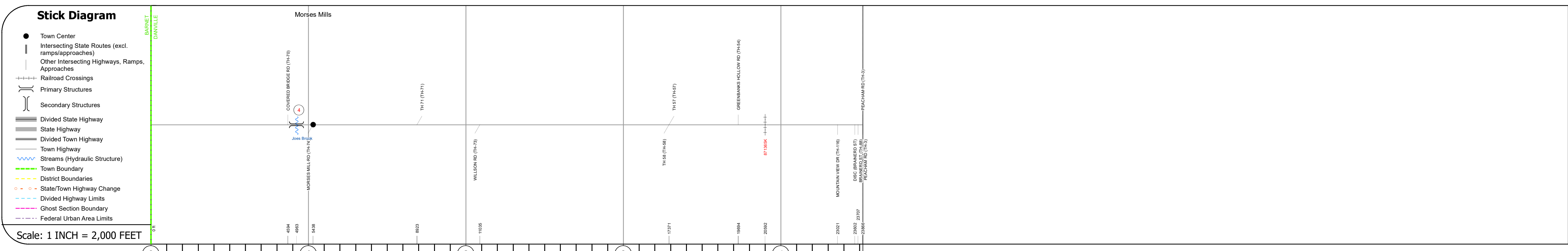
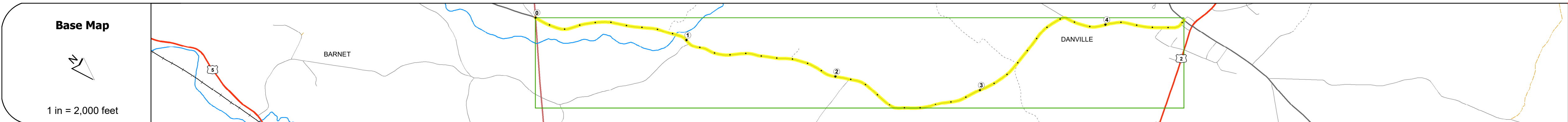
DRAFT

Please Note: Errors and Omissions May Exist.
Contact the VTrans Mapping Section with questions or concerns.

DISTRICT	TOWN	ROUTE
7	DANVILLE	Min-0736



Min-0736



STRUCTURE DESCRIPTIONS	
Bridge 4:	Slab - 1949
	Structure No: 100303000403031
	Length: 49'
	Height: 100.0'
	Width: 26.0'
	Weight Limit: 0
	Facility Carried: C2001
	Structure Type: PRESTRESSED SLAB
	Features Intersected: JOES BROOK
	Inspection Date: 9/2021
	Maintenance/Ownership: Town

Scale: 1 INCH = 2,000 FEET	0	1	2	3	4
Road Widths					
Travellane					
Roadway					
Lane Count					
Base					
Subbase					
Curves					
Grades					
Guardrails					
Rumblestrips					
Historic Projects					
Maintenance Garage					
Speed Zone					
Functional Class	6				
National Highway System					
Limited Access Highway					
Customer Service Level					
Traffic Counters					
ADT	2022				
	2021				
	2020				
	2019				
	2018				
Crash Locations	(Incomplete) 2023				
	2022				
	2021				
	2020				
	2019				

Historic Projects Unknown, Retreatment, Resurface, Bituminous Mix, Skiny Mix, Bituminous Seal Bituminous Concrete, Cold Plane and Bituminous Concrete, Concrete, Surface Treated Gravel, Plant Mix, Reclaimed Base and Bituminous Concrete	Functional Class 1- Interstate System, 2- Other Freeways and Expressways, 3- Principal Arterial, 4- Minor Arterial, 5- Major Collector, 6- Minor Collector	Curves Left, Right, Grades (down, up, grade down, grade up)	Traffic Counters Continuous (CTC), Weigh-In-Motion (WIM), Short-Term, Scheduled, Short-Term, Unscheduled	Crash Locations Fatal, Injury, Property Damage Only, Unknown Crash Type, High Crash Locations (HCL's)	Mileage by Functional Class By Sheet 0736 6 - minor collector 4.520	Mileage by Town By Sheet DANVILLE - S07360303 4.52 of 4.52	DISTRICT 7	TOWN DANVILLE	Date: 09/26/23	ROUTE Min-0736
					Page Total Mileage: 4.520 mi		Page Total Mileage: 4.52 mi		1 of 1 TWN mileage: 0.0 to 4.52	

For More Information Contact - Vermont Agency of Transportation, Policy, Planning and Intermodal Development Division - Mapping Section, 219 North Main Street, Barre, VT 05641 Telephone: 802-828-2600.