

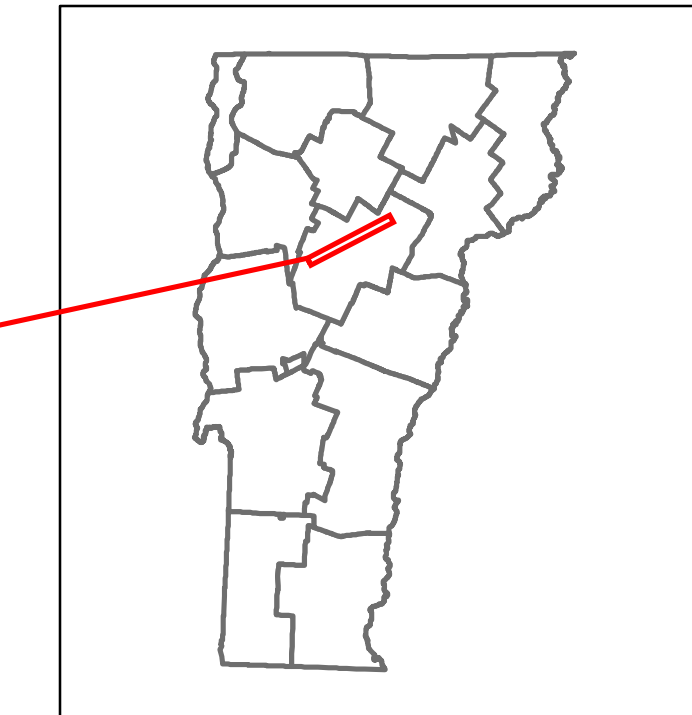


# Route Log and Progress Chart


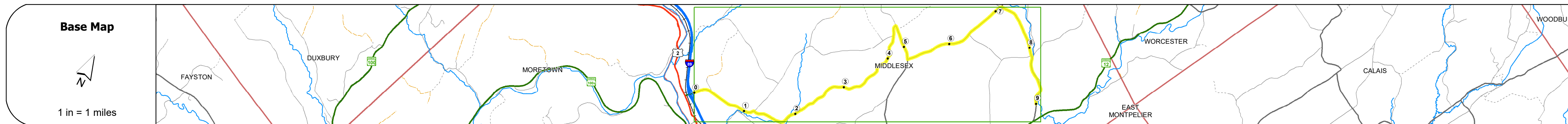
**DRAFT**

Please Note: Errors and Omissions May Exist.  
Contact the VTrans Mapping Section with questions or concerns.

DISTRICT	TOWN	ROUTE
6	MIDDLESEX	Min-0714



Min-0714



## STRUCTURE DESCRIPTIONS

0	1	2	3	4	5	6	7	8	9																																																		
<table border="1"> <tr> <td>Travellane</td> <td></td> <td></td> <td></td> <td></td> <td></td> <td></td> <td></td> <td></td> <td></td> </tr> <tr> <td>Roadway</td> <td></td> <td></td> <td></td> <td></td> <td></td> <td></td> <td></td> <td></td> <td></td> </tr> <tr> <td>Lane Count</td> <td></td> <td></td> <td></td> <td></td> <td></td> <td></td> <td></td> <td></td> <td></td> </tr> <tr> <td>Base</td> <td></td> <td></td> <td></td> <td></td> <td></td> <td></td> <td></td> <td></td> <td></td> </tr> <tr> <td>Subbase</td> <td></td> <td></td> <td></td> <td></td> <td></td> <td></td> <td></td> <td></td> <td></td> </tr> </table>										Travellane										Roadway										Lane Count										Base										Subbase									
Travellane																																																											
Roadway																																																											
Lane Count																																																											
Base																																																											
Subbase																																																											
<b>Curves</b>																																																											
<b>Grades</b>																																																											
<b>Guardrails</b>																																																											
<b>Rumblestrips</b>																																																											
<b>Historic Projects</b>																																																											
<b>Maintenance Garage</b>																																																											
<b>Speed Zone</b>																																																											
<b>Functional Class</b>																																																											
<b>National Highway System</b>																																																											
<b>Limited Access Highway</b>																																																											
<b>Customer Service Level</b>																																																											
<b>Traffic Counters</b>																																																											
<b>AAADT</b>																																																											
<b>Crash Locations</b>																																																											

<b>Historic Projects</b> Unknown, Retreatment, Resurface, Bituminous Mix, Skiny Mix, Bituminous Seal Surface Treated Gravel, Cold Plane and Bituminous Concrete, Reclaimed Base and Bituminous Concrete, Concrete	<b>Functional Class</b> 1- Interstate System, 2- Other, 3- Principal Arterial, 4- Minor Arterial, 5- Major Collector, 6- Minor Collector	<b>Curves</b> Left, Right, Grades (up/down)	<b>Grades</b> Left, Right, Grades (up/down)	<b>Traffic Counters</b> Continuous (CTC), Weigh-In-Motion (WIM), Short-Term, Scheduled, Short-Term, Unscheduled	<b>Crash Locations</b> Fatal, Injury, Property Damage Only, Unknown Crash Type	<b>Mileage by Functional Class By Sheet</b> 0714 6 - minor collector 9.000	<b>Mileage by Town By Sheet</b> MIDDLESEX - S07141210 9.0 of 9.33	<b>DISTRICT</b> 6	<b>TOWN</b> MIDDLESEX	<b>Date:</b> 09/26/23	<b>ROUTE</b> Min-0714
						<b>Page Total Mileage: 9.000 mi</b>					

For More Information Contact - Vermont Agency of Transportation, Policy, Planning and Intermodal Development Division - Mapping Section, 219 North Main Street, Barre, VT 05641 Telephone: 802-828-2600.