

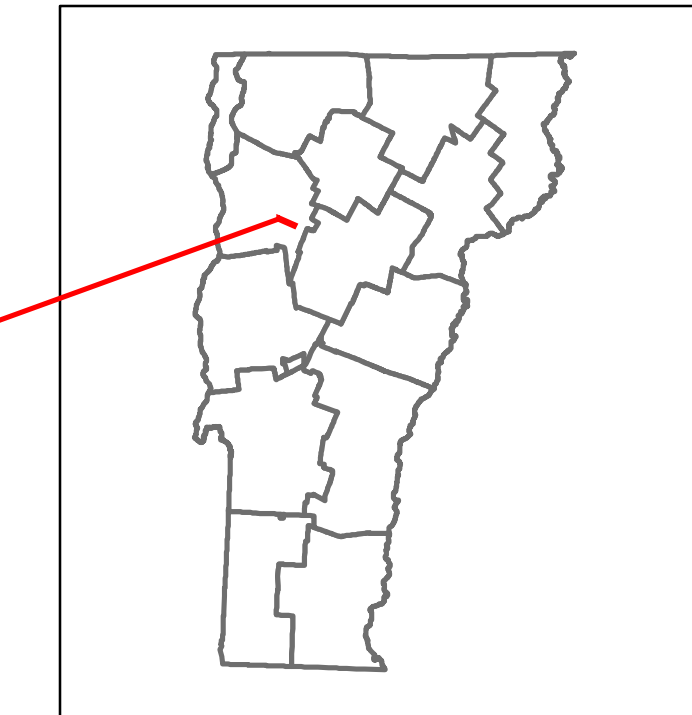


Route Log and Progress Chart

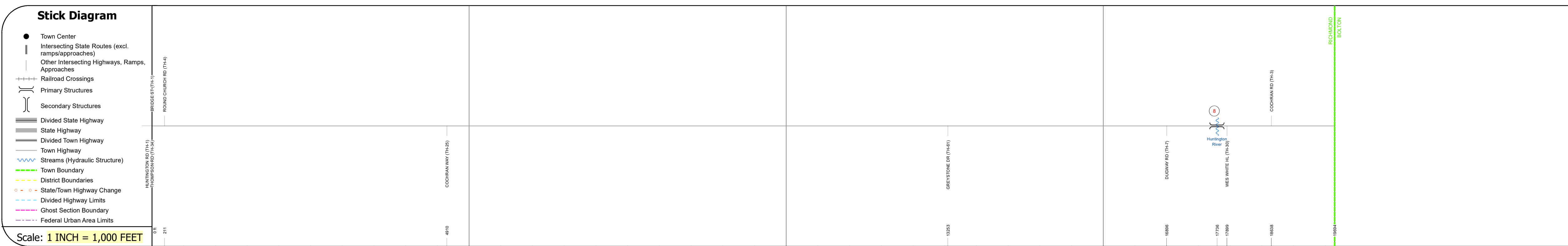
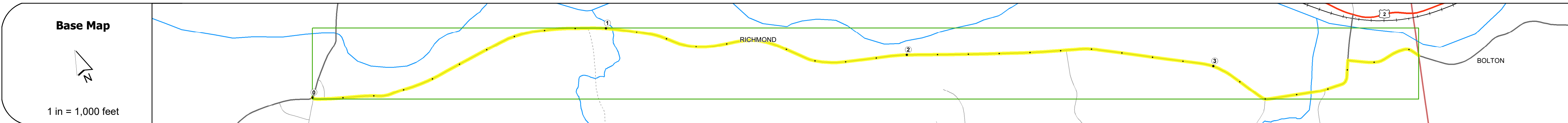
DRAFT

Please Note: Errors and Omissions May Exist.
Contact the VTrans Mapping Section with questions or concerns.

DISTRICT	TOWN	ROUTE
5	RICHMOND	Min-0708



Min-0708



STRUCTURE DESCRIPTIONS	
Bridge 8:	Stringer/multi-beam or girder - 1937 Structure No: 100411000804111 Length: 138' Height: 100.0' Width: 27.0' Weight Limit: 12 Facility Carried: C2003 Structure Type: 2- SP CONT ROLLED BM Features Intersected: HUNTINGTON RIVER Surface: Bituminous Inspection Date: 9/2021 Maintenance/Ownership: Town

Category	0	1	2	3
Road Widths Travellane Roadway Lane Count Base Subbase			22 22 2	
Curves				8
Grades				
Guardrails				
Rumblestrips				
Historic Projects				1994: TH 2407
Maintenance Garage				
Speed Zone				
Functional Class			6	
National Highway System				
Limited Access Highway				
Customer Service Level				
Traffic Counters				D350
AADT	2022 2021 2020 2019 2018			
Crash Locations	(Incomplete) 2023 2022 2021 2020 2019			

Historic Projects Unknown, Retreatment, Resurface, Bituminous Mix, Skiny Mix, Bituminous Seal Bituminous Concrete, Cold Plane and Bituminous Concrete, Concrete, Gravel, Surface Treated Gravel, Plant Mix, Reclaimed Base and Bituminous Concrete	Functional Class 1- Interstate System, 2- Other Freeways and Expressways, 3- Principal Arterial, 4- Minor Arterial, 5- Major Collector, 6- Minor Collector	Curves Left, Right, Grades (down, up, grade down, grade up)	Traffic Counters Continuous (CTC), Weigh-In-Motion (WIM), Short-Term, Scheduled, Short-Term, Unscheduled	Crash Locations Fatal, Injury, Property Damage Only, Unknown Crash Type, High Crash Locations (HCL's)	Mileage by Functional Class By Sheet 0708 6 - minor collector 3.730	Mileage by Town By Sheet RICHMOND - S07080411 3.73 of 3.73	DISTRICT 5	TOWN RICHMOND	Date: 09/26/23	ROUTE Min-0708
					Page Total Mileage: 3.730 mi	Page Total Mileage: 3.73 mi				

For More Information Contact - Vermont Agency of Transportation, Policy, Planning and Intermodal Development Division - Mapping Section, 219 North Main Street, Barre, VT 05641 Telephone: 802-828-2600.