

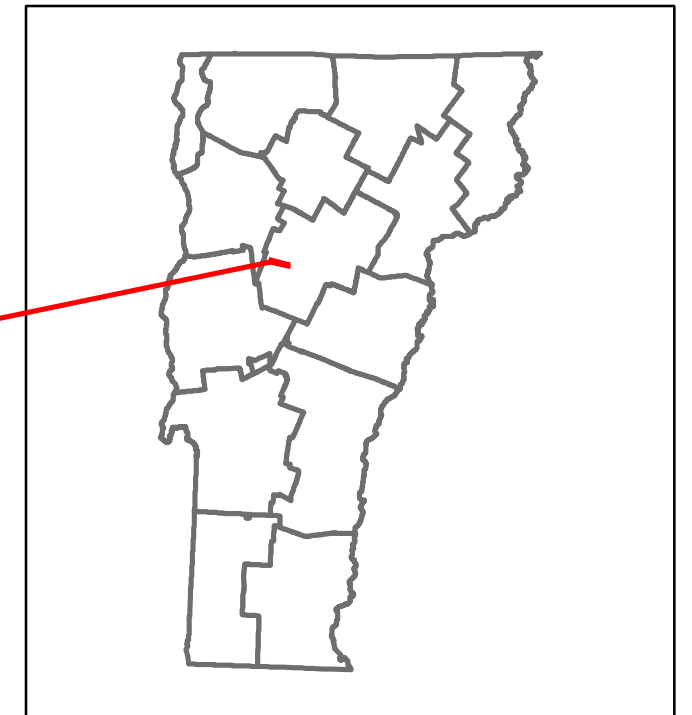


# Route Log and Progress Chart

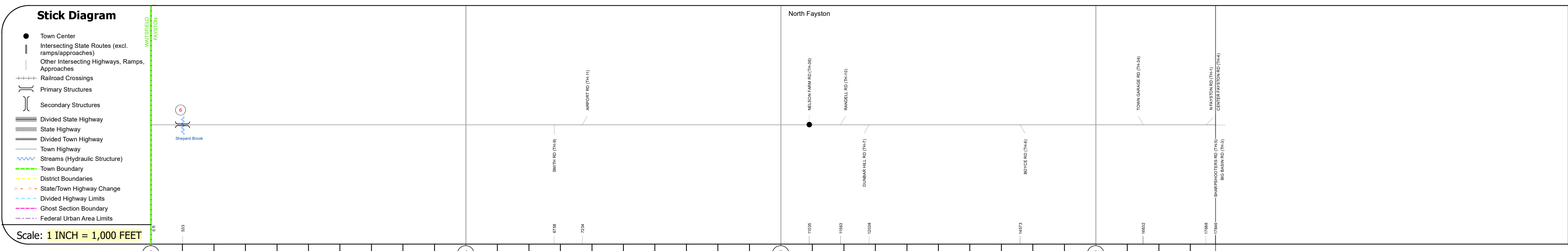
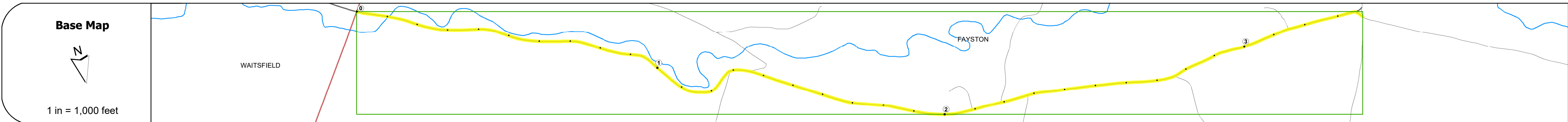
**DRAFT**

Please Note: Errors and Omissions May Exist.  
Contact the VTrans Mapping Section with questions or concerns.

DISTRICT	TOWN	ROUTE
6	FAYSTON	Min-0684



**Min-0684**



## STRUCTURE DESCRIPTIONS

**Bridge 6:**  
Tee Beam - 1928  
Structure No: 101208000612081  
Length: 42'  
Height: 100.0'  
Width: 19.0'  
Weight Limit: 0  
Facility Carried: C2001  
Structure Type: CONCRETE T-BEAM  
Features Intersected: SHEPARD BROOK  
Surface: Bituminous  
Inspection Date: 8/2022  
Maintenance/Ownership: Town

<b>Road Widths</b>	Travellane	22
	Roadway	22
	Lane Count	2
	Base	
	Subbase	
<b>Curves</b>		
<b>Grades</b>		
<b>Guardrails</b>		
<b>Rumblestrips</b>		
<b>Historic Projects</b>		
<b>Maintenance Garage</b>		
<b>Speed Zone</b>		
<b>Functional Class</b>	6	
<b>National Highway System</b>		
<b>Limited Access Highway</b>		
<b>Customer Service Level</b>		
<b>Traffic Counters</b>		
<b>ADT</b>	2022	
	2021	
	2020	
	2019	
	2018	
<b>Crash Locations</b>	(Incomplete) 2023	
	2022	
	2021	□
	2020	
	2019	

<b>Historic Projects</b> Unknown, Retreatment, Resurface, Bituminous Mix, Skiny Mix, Bituminous Seal Bituminous Concrete, Cold Plane and Bituminous Concrete, Concrete, Gravel, Surface Treated Gravel, Plant Mix, Reclaimed Base and Bituminous Concrete	<b>Functional Class</b> 1- Interstate System, 2- Other Freeways and Expressways, 3- Principal Arterial, 4- Minor Arterial, 5- Major Collector, 6- Minor Collector	<b>Curves</b> Left (degrees), Right (degrees) <b>Grades</b> (percent) grade up, (percent) grade down <b>Road Widths</b> (ft)	<b>Traffic Counters</b> Continuous (CTC), Weigh-In-Motion (WIM), Short-Term, Scheduled, Short-Term, Unscheduled (counter ID) <b>ADT (AADT)</b>	<b>Crash Locations</b> Fatal, Injury, Property Damage Only, Unknown Crash Type <b>High Crash Locations (HCL's)</b> Sections (& Intersections) HCL No. 1-100 (1-10), 101-200 (11-20), 201-300 (21-30), 301-400 (31-40), 401-800 (41-113)	<b>Mileage by Functional Class By Sheet</b> 0684 6 - minor collector 3.380	<b>Mileage by Town By Sheet</b> FAYSTON - S06841208 3.38 of 3.38	<b>DISTRICT</b> 6	<b>TOWN</b> FAYSTON	<b>Date:</b> 09/25/23	<b>ROUTE</b> Min-0684 ETE mileage: 0.7 to 4.08
					<b>Page Total Mileage:</b> 3.380 mi	<b>Page Total Mileage:</b> 3.38 mi	<b>1 of 1</b> TWN mileage: 0.0 to 3.38			

For More Information Contact - Vermont Agency of Transportation, Policy, Planning and Intermodal Development Division - Mapping Section, 219 North Main Street, Barre, VT 05641 Telephone: 802-828-2600.