

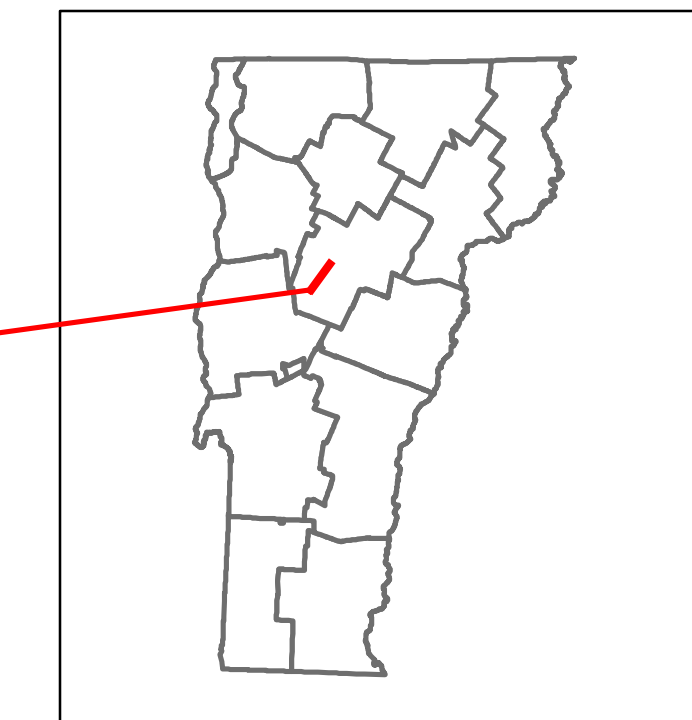


# Route Log and Progress Chart


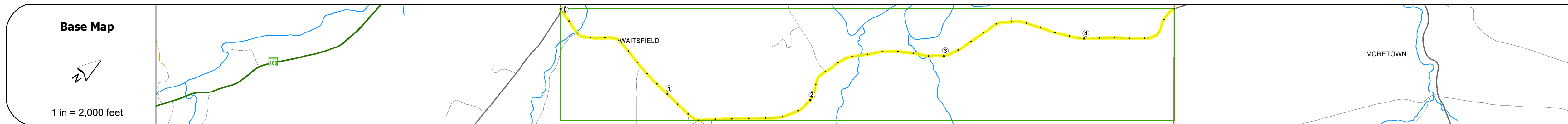
**DRAFT**

Please Note: Errors and Omissions May Exist.  
Contact the VTrans Mapping Section with questions or concerns.

DISTRICT	TOWN	ROUTE
6	WAITSFIELD	Min-0682



**Min-0682**



## STRUCTURE DESCRIPTIONS

**Bridge 20:**  
Girder and floorbeam system - 1872  
Structure No: 101216002012161  
Length: 52'  
Height: 10.0'  
Width: 14.0'  
Weight Limit: 10  
Facility Carried: C2003  
Structure Type: STL BM/KING POST CB  
Features Intersected: PINE BROOK  
Surface: Timber  
Inspection Date: 7/2022  
Maintenance/Ownership: Town

<b>Road Widths</b>	Travellane	24
Roadway	24	
Lane Count	2	
Base		
Subbase		
<b>Curves</b>		
<b>Grades</b>		
<b>Guardrails</b>		
<b>Rumblestrips</b>		
<b>Historic Projects</b>		
<b>Maintenance Garage</b>		
<b>Speed Zone</b>		
<b>Functional Class</b>	6	
<b>National Highway System</b>		
<b>Limited Access Highway</b>		
<b>Customer Service Level</b>		
<b>Traffic Counters</b>	WZDM	
<b>AAADT</b>	2022	
	2021	
	2020	
	2019	
	2018	
<b>Crash Locations</b>	(Incomplete) 2023	
	2022	
	2021	
	2020	
	2019	

<b>Historic Projects</b> Unknown, Retreatment, Resurface, Bituminous Mix, Skiny Mix, Bituminous Seal Bituminous Concrete, Gravel, Cold Plane and Bituminous Concrete, Reclaimed Base and Bituminous Concrete, Concrete, Gravel, Plant Mix	<b>Functional Class</b> 1- Interstate System, 2- Other Freeways and Expressways, 3- Principal Arterial, 4- Minor Arterial, 5- Major Collector, 6- Minor Collector	<b>Curves</b> Left (degrees), Right (degrees) <b>Grades</b> (percent) grade up, (percent) grade down <b>Road Widths</b> (ft)	<b>Traffic Counters</b> Continuous (CTC), Weigh-In-Motion (WIM), Short-Term, Scheduled, Short-Term, Unscheduled <b>Crash Locations</b> Fatal, Injury, Property Damage Only, Unknown Crash Type <b>High Crash Locations (HCL's)</b> Sections (& Intersections) HCL No. 201 - 300 (21 - 30), 301 - 400 (31 - 40), 401 - 800 (41 - 113)	<b>Mileage by Functional Class By Sheet</b> 0682 6 - minor collector 4.700 <b>Page Total Mileage: 4.700 mi</b>	<b>Mileage by Town By Sheet</b> WAITSFIELD - S06821216 4.7 of 4.7 <b>Page Total Mileage: 4.7 mi</b>	<b>DISTRICT</b> 6	<b>TOWN</b> WAITSFIELD	<b>Date:</b> 09/26/23	<b>ROUTE</b> Min-0682 ETE mileage: 0.0 to 4.7
---	--	---	--	--	---	----------------------	---------------------------	-----------------------	---