# Route Log and Progress Chart

**DRAFT**

Please Note: Errors and Omissions May Exist.
Contact the VTrans Mapping Section with questions or concerns.

| DISTRICT | TOWN | ROUTE |
|---|---|---|
| 6 | MORETOWN | Min-0682 |

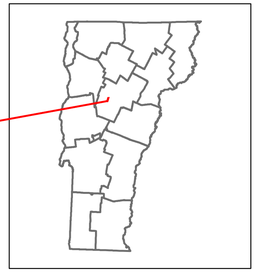

## Min-0682

### Base Map

1 in = 500 feet

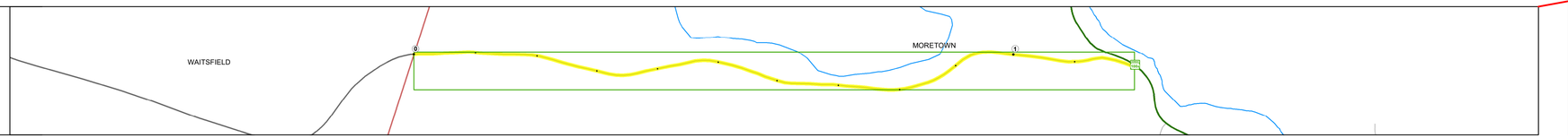


### Stick Diagram

- Town Center
- Intersecting State Routes (excl. ramps/approaches)
- Other Intersecting Highways, Ramps, Approaches
- Railroad Crossings
- Primary Structures
- Secondary Structures
- Divided State Highway
- State Highway
- Divided Town Highway
- Town Highway
- Streams (Hydraulic Structure)
- Town Boundary
- District Boundaries
- State/Town Highway Change
- Divided Highway Limits
- Ghost Section Boundary
- Federal Urban Area Limits

Scale: 1 INCH = 1,000 FEET

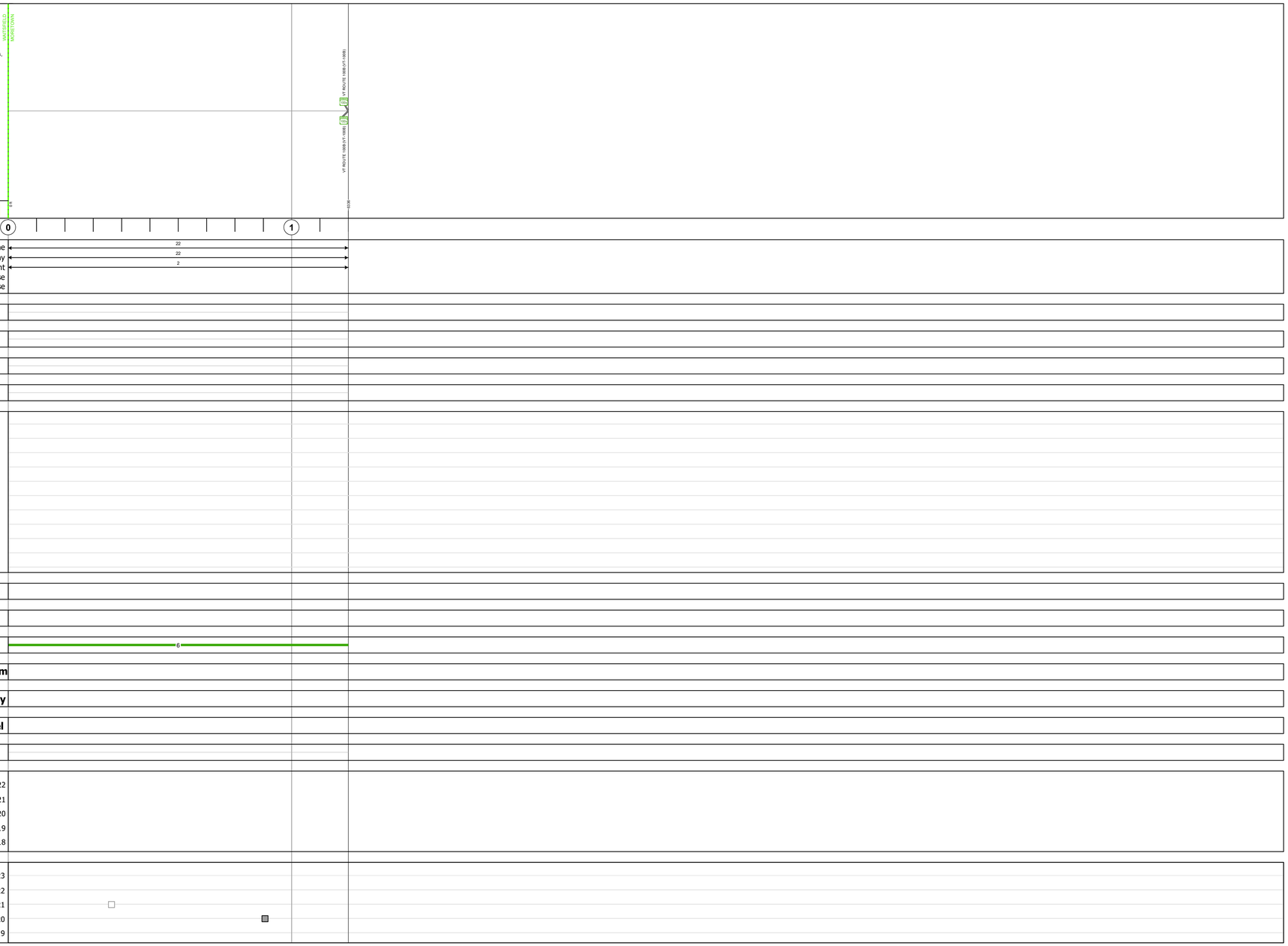


## STRUCTURE DESCRIPTIONS

**Historic Projects**: Unknown; Retreatment; Resurface; Bituminous Mix; Skinny Mix; Bituminous Seal; Bituminous Concrete; Bituminous Macadam; Cold Plane and Bituminous Concrete; Concrete; Gravel; Surface Treated Gravel; Plant Mix; Reclaimed Base and Bituminous Concrete

Indicated plans available - http://vtransmap01.aot.state.vt.us/rp/dpr/Diwebstore/

**Functional Class**: 1 - Interstate System; 2 - Other Freeways and Expressways; 3 - Principal Arterial; 4 - Minor Arterial; 5 - Major Collector; 6 - Minor Collector

**Speed Zones**: SPEED LIMIT 25, 30, 35, 40, 45, 50, 55, 60, 65

**Curves** (degrees): Left, Right

**Grades** (percent): grade up, grade down

**Road Widths** (ft)

**Traffic Counters**: Continuous (CTC); Weigh-In-Motion (WIM); Short-Term, Scheduled; Short-Term, Unscheduled (counter ID)

**AADT** (AADT)

**Crash Locations**: Fatal; Injury; Property Damage Only; Unknown Crash Type

**High Crash Locations (HCL's)**
Sections (& Intersections)
HCL No.
1 - 100 (1 - 10)
101 - 200 (11 - 20)
201 - 300 (21 - 30)
301 - 400 (31 - 40)
401 - 800 (41 - 113)

**Mileage by Functional Class By Sheet**

| | | |
|---|---|---|
| 0682 | 6 - Minor Collector | 1.200 |

Page Total Mileage: 1.200 mi

**Mileage by Town By Sheet**

| | |
|---|---|
| MORETOWN - S06821212 | 1.2 of 1.2 |

Page Total Mileage: 1.2 mi

| DISTRICT | TOWN | Date: 09/25/23 | ROUTE |
|---|---|---|---|
| 6 | MORETOWN | 1 of 1<br>TWN mileage: 0.0 to 1.2 | Min-0682<br>ETE mileage: 4.7 to 5.9 |

For More Information Contact - Vermont Agency of Transportation, Policy, Planning and Intermodal Development Division - Mapping Section, 219 North Main Street, Barre, VT 05641 Telephone: 802-828-2600.