

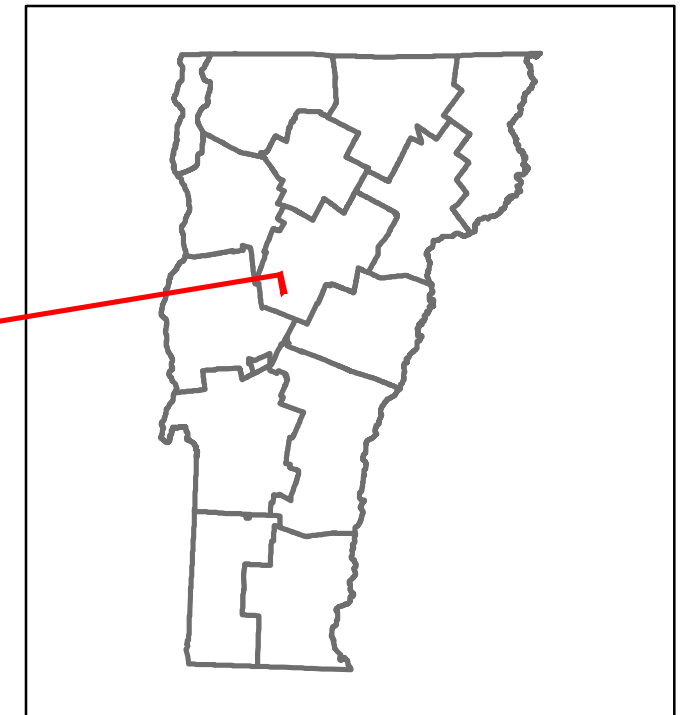


Route Log and Progress Chart

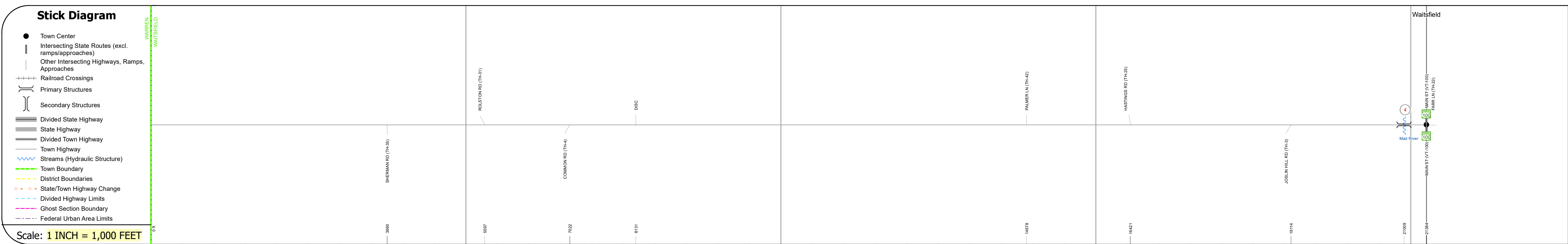
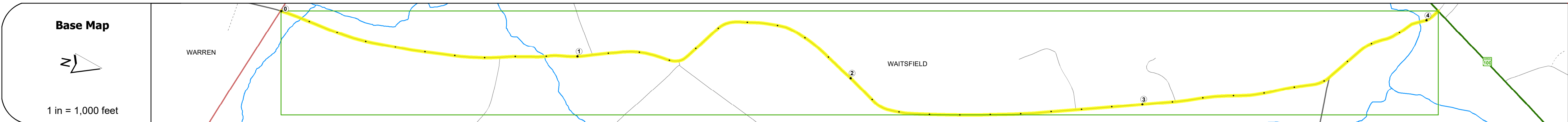
DRAFT

Please Note: Errors and Omissions May Exist.
Contact the VTrans Mapping Section with questions or concerns.

DISTRICT	TOWN	ROUTE
6	WAITSFIELD	Min-0680



Min-0680



STRUCTURE DESCRIPTIONS

Bridge 4:
Arch - thru - 1833
Structure No: 101216000412161
Length: 111'
Height: 10.0'
Width: 15.0'
Weight Limit: 3
Facility Carried: C2001
Structure Type: MULTI KG PST/ARCH CB
Features Intersected: MAD RIVER
Surface: Timber
Inspection Date: 7/2022
Maintenance/Ownership: Town

Road Widths	Travellane	24
Roadway		24
Lane Count		2
Base		
Subbase		
Curves		
Grades		
Guardrails		
Rumblestrips		
Historic Projects		
Maintenance Garage		
Speed Zone		
Functional Class	6	
National Highway System		
Limited Access Highway		
Customer Service Level		
Traffic Counters		
AAADT	2022	
	2021	
	2020	
	2019	
	2018	
Crash Locations	(Incomplete) 2023	
	2022	
	2021	
	2020	
	2019	

Historic Projects Unknown, Retreatment, Resurface, Bituminous Mix, Skiny Mix, Bituminous Seal Bituminous Concrete, Cold Plane and Bituminous Concrete, Concrete, Gravel, Plant Mix, Reclaimed Base and Bituminous Concrete	Functional Class 1 - Interstate System, 2 - Other Freeways and Expressways, 3 - Principal Arterial, 4 - Minor Arterial, 5 - Major Collector, 6 - Minor Collector	Curves Left (degrees), Right (degrees) Grades Left (percent), Right (percent), grade up, grade down	Traffic Counters Continuous (CTC), Weigh-In-Motion (WIM), Short-Term, Scheduled, Short-Term, Unscheduled AAADT (AADT)	Crash Locations Fatal, Injury, Property Damage Only, Unknown Crash Type High Crash Locations (HCL's) Sections (& Intersections) HCL No. 1-100 (1-10), 101-200 (11-20), 201-300 (21-30), 301-400 (31-40), 401-800 (41-113)	Mileage by Functional Class By Sheet 0680 6 - minor collector 4.050	Mileage by Town By Sheet WAITSFIELD - S06801216 4.05 of 4.05	DISTRICT 6	TOWN WAITSFIELD	Date: 09/25/23	ROUTE Min-0680 ETE mileage: 2.17 to 6.22
Page Total Mileage: 4.050 mi						Page Total Mileage: 4.05 mi				

For More Information Contact - Vermont Agency of Transportation, Policy, Planning and Intermodal Development Division - Mapping Section, 219 North Main Street, Barre, VT 05641 Telephone: 802-828-2600.