

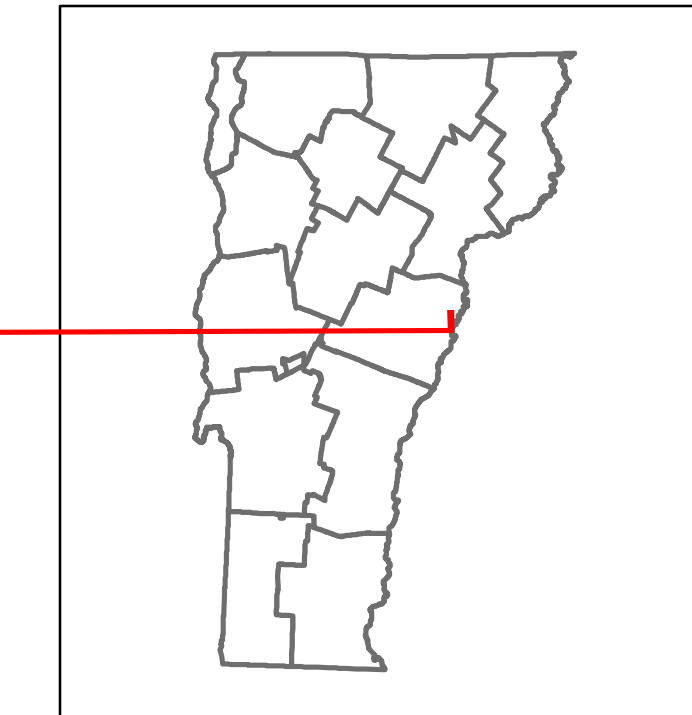


Route Log and Progress Chart

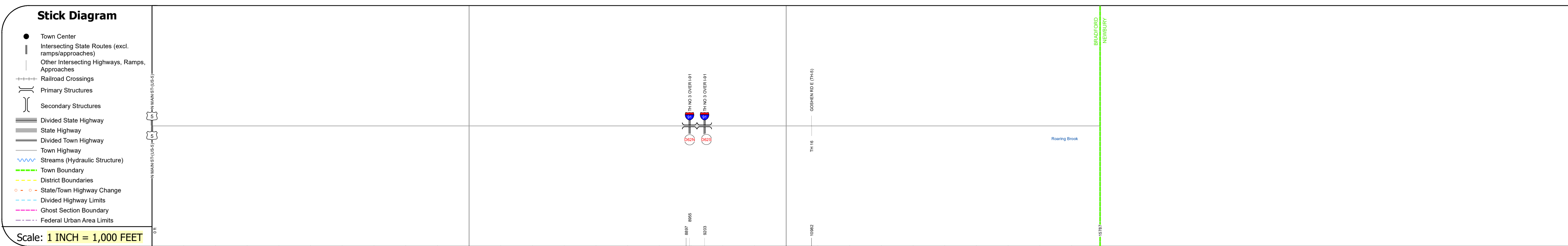
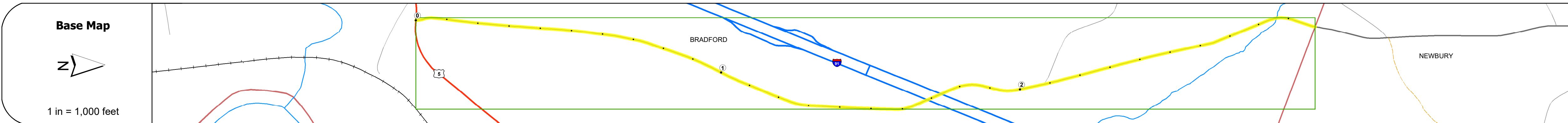
DRAFT

Please Note: Errors and Omissions May Exist.
Contact the VTrans Mapping Section with questions or concerns.

DISTRICT	TOWN	ROUTE
7	BRADFORD	Min-0668



Min-0668



STRUCTURE DESCRIPTIONS

Bridge D62N:
Stringer/multi-beam or girder - 1973
Structure No. 200901D62N09011
Length: 132'
Height: 100.0'
Width: 27.0'
Under Clearance: 17.0'
Weight Limit: 0
Facility Carried: TR 00TH3
Structure Type: WELDED PLATE GIRDER
Features Intersected: TH NO 3 OVER I 91
Surface: Bituminous
Inspection Date: 5/2022
Maintenance/Ownership: State

Bridge D62S:
Stringer/multi-beam or girder - 1973
Structure No. 200901D62S09011
Length: 132'
Height: 100.0'
Width: 27.0'
Under Clearance: 17.0'
Weight Limit: 0
Facility Carried: TR 00TH3
Structure Type: WELDED PLATE GIRDER
Features Intersected: TH NO 3 OVER I 91
Surface: Bituminous
Inspection Date: 5/2022
Maintenance/Ownership: State

Road Widths	Travellane	20
Roadway		32
Lane Count		2
Base		
Subbase		
Curves		
Grades		
Guardrails		
Rumblestrips		
Historic Projects		
Maintenance Garage		
Speed Zone		
Functional Class	6	
National Highway System		
Limited Access Highway		
Customer Service Level		
Traffic Counters		
AAADT	2022	
	2021	
	2020	
	2019	
	2018	
Crash Locations	(Incomplete) 2023	
	2022	
	2021	
	2020	
	2019	

Historic Projects Unknown, Retreatment, Resurface, Bituminous Mix, Skippy Mix, Bituminous Seal Bituminous Concrete, Cold Plane and Bituminous Concrete, Concrete, Gravel, Plant Mix, Reclaimed Base and Bituminous Concrete	Functional Class 1- Interstate System, 2- Other, 3- Principal Arterial, 4- Minor Arterial, 5- Major Collector, 6- Minor Collector	Curves Left, Right, Grades (up/down)	Traffic Counters Continuous (CTC), Weigh-In-Motion (WIM), Short-Term, Scheduled, Short-Term, Unscheduled	Crash Locations Fatal, Injury, Property Damage Only, Unknown Crash Type, High Crash Locations (HCL's)	Mileage by Functional Class By Sheet 0668 6 - minor collector 2.990	Mileage by Town By Sheet BRADFORD - S06680901 2.99 of 2.99	DISTRICT 7	TOWN BRADFORD	Date: 09/25/23	ROUTE Min-0668
					AAADT 25, 30, 35, 40, 45, 50, 55, 60, 65	Page Total Mileage: 2.990 mi				