

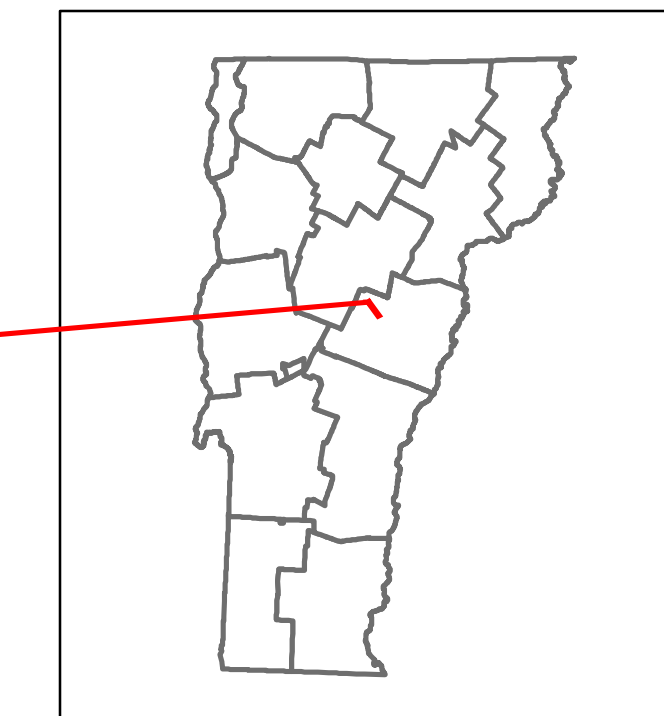


Route Log and Progress Chart

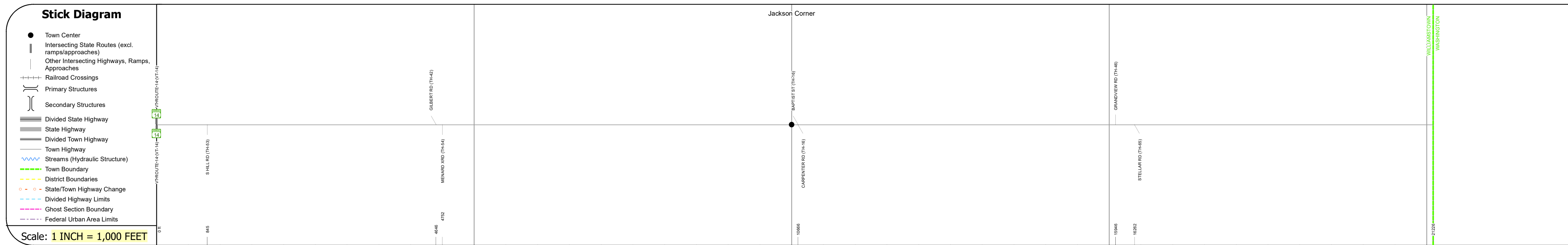
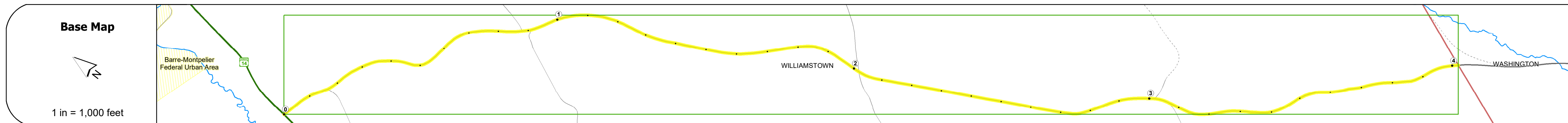
DRAFT

Please Note: Errors and Omissions May Exist.
Contact the VTrans Mapping Section with questions or concerns.

DISTRICT	TOWN	ROUTE
6	WILLIAMSTOWN	Min-0662



Min-0662



STRUCTURE DESCRIPTIONS

Road Widths	Travellane Roadway Lane Count Base Subbase								
Curves									
Grades									
Guardrails									
Rumblestrips									
Historic Projects									
Maintenance Garage									
Speed Zone									
Functional Class						6			
National Highway System									
Limited Access Highway									
Customer Service Level									
Traffic Counters									
ADT	2022 2021 2020 2019 2018								
Crash Locations	(Incomplete) 2023 2022 2021 2020 2019								

Historic Projects Unknown, Retreatment, Resurface, Bituminous Mix, Skiny Mix, Bituminous Seal Bituminous Concrete, Gravel, Cold Plane and Bituminous Concrete, Reclaimed Base and Bituminous Concrete, Concrete, Gravel	Functional Class 1 - Interstate System, 2 - Other Freeways and Expressways, 3 - Principal Arterial, 4 - Minor Arterial, 5 - Major Collector, 6 - Minor Collector	Curves Left (degrees), Right (degrees) Grades (percent) grade up, (percent) grade down Road Widths (ft)	Traffic Counters Continuous (CTC), Weigh-In-Motion (WIM), Short-Term, Scheduled, Short-Term, Unscheduled (counter ID) ADT (AADT)	Crash Locations Fatal, Injury, Property Damage Only, Unknown Crash Type High Crash Locations (HCL's) HCL No., Sections (& Intersections) 1 - 100 (1 - 10), 101 - 200 (11 - 20), 201 - 300 (21 - 30), 301 - 400 (31 - 40), 401 - 800 (41 - 113)	Mileage by Functional Class By Sheet 0662 6 - minor collector 4.020 Page Total Mileage: 4.020 mi	Mileage by Town By Sheet WILLIAMSTOWN - S06620917 4.02 of 4.02 Page Total Mileage: 4.02 mi	DISTRICT 6	TOWN WILLIAMSTOWN	Date: 09/25/23 1 of 1 TWN mileage: 0.0 to 4.02 ETE mileage: 0.0 to 4.02	ROUTE Min-0662 ETE mileage: 0.0 to 4.02
--	--	---	--	--	--	--	----------------------	-----------------------------	---	---

For More Information Contact - Vermont Agency of Transportation, Policy, Planning and Intermodal Development Division - Mapping Section, 219 North Main Street, Barre, VT 05641 Telephone: 802-828-2600.