

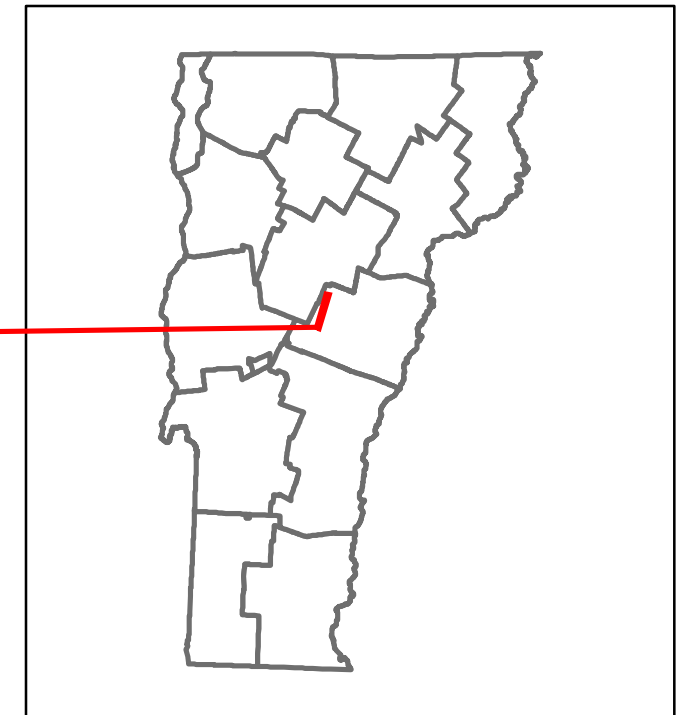


Route Log and Progress Chart


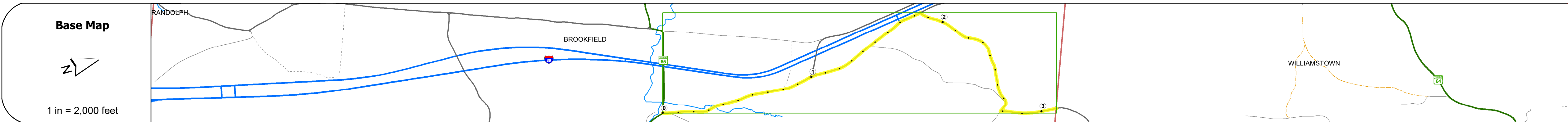
DRAFT

Please Note: Errors and Omissions May Exist.
Contact the VTrans Mapping Section with questions or concerns.

DISTRICT	TOWN	ROUTE
6	BROOKFIELD	Min-0660



Min-0660



STRUCTURE DESCRIPTIONS

Road Widths	Travellane Roadway Lane Count Base Subbase	22 22 2		
Curves				
Grades				
Guardrails				
Rumblestrips				
Historic Projects				
Maintenance Garage				
Speed Zone				
Functional Class		6		
National Highway System				
Limited Access Highway				
Customer Service Level				
Traffic Counters		NT 10		
AADT	2022 2021 2020 2019 2018			
Crash Locations	(Incomplete) 2023 2022 2021 2020 2019			

Historic Projects Unknown, Bituminous Concrete, Retreatment, Cold Plane and Resurface, Bituminous Mix, Skiny Mix, Concrete, Gravel, Plant Mix, Reclaimed Base and Bituminous Concrete	Functional Class 1- Interstate System, 2- Other, 3- Principal Arterial, 4- Minor Arterial, 5- Major Collector, 6- Minor Collector	Curves Left, Right, Grades (Left, Right), Road Widths (ft)	Traffic Counters Continuous (CTC), Weigh-In-Motion (WIM), Short-Term, Scheduled, Short-Term, Unscheduled	Crash Locations Fatal, Injury, Property Damage Only, Unknown Crash Type, High Crash Locations (HCL's)	Mileage by Functional Class By Sheet 0660 6 - minor collector 3.080	Mileage by Town By Sheet BROOKFIELD - S06600903 3.08 of 3.08	DISTRICT 6	TOWN BROOKFIELD	Date: 09/25/23	ROUTE Min-0660 ETE mileage: 0.0 to 3.08
Page Total Mileage: 3.080 mi						Page Total Mileage: 3.08 mi				

For More Information Contact - Vermont Agency of Transportation, Policy, Planning and Intermodal Development Division - Mapping Section, 219 North Main Street, Barre, VT 05641 Telephone: 802-828-2600.