

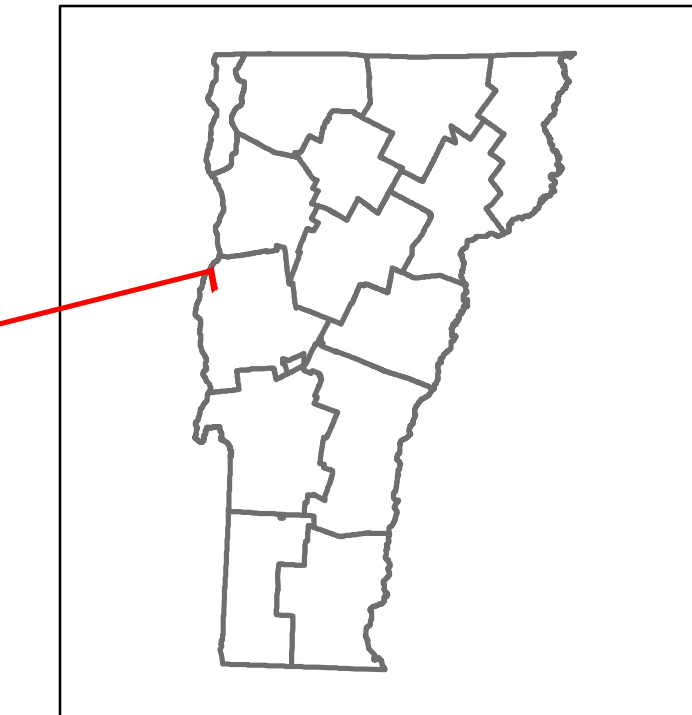


# Route Log and Progress Chart

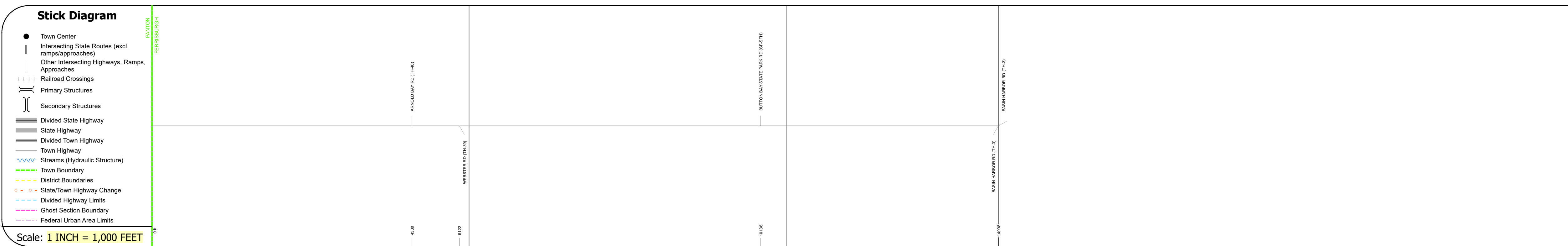
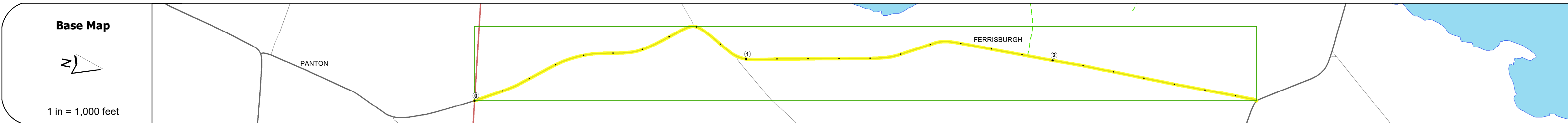
**DRAFT**

Please Note: Errors and Omissions May Exist.  
Contact the VTrans Mapping Section with questions or concerns.

DISTRICT	TOWN	ROUTE
5	FERRISBURGH	Min-0652



**Min-0652**



STRUCTURE DESCRIPTIONS	

Scale: 1 INCH = 1,000 FEET	0	1	2
<b>Road Widths</b> Travellane Roadway Lane Count Base Subbase			
<b>Curves</b>			
<b>Grades</b>			
<b>Guardrails</b>			
<b>Rumblestrips</b>			
<b>Historic Projects</b>			
<b>Maintenance Garage</b>			
<b>Speed Zone</b>			
<b>Functional Class</b>			
<b>National Highway System</b>			
<b>Limited Access Highway</b>			
<b>Customer Service Level</b>			
<b>Traffic Counters</b>			
<b>AADT</b> 2022 2021 2020 2019 2018			
<b>Crash Locations</b> (Incomplete) 2023 2022 2021 2020 2019			

<b>Historic Projects</b> Unknown, Retreatment, Resurface, Bituminous Mix, Skiny Mix, Bituminous Seal Bituminous Concrete, Bituminous Macadam, Cold Plane and Bituminous Concrete, Concrete, Gravel, Plant Mix, Reclaimed Base and Bituminous Concrete	<b>Functional Class</b> 1 - Interstate System, 2 - Other Freeways and Expressways, 3 - Principal Arterial, 4 - Minor Arterial, 5 - Major Collector, 6 - Minor Collector	<b>Curves</b> Left, Right, Grades (degrees), Left (special), Right (special), grade up, grade down	<b>Traffic Counters</b> Continuous (CTC), Weigh-In-Motion (WIM), Short-Term, Scheduled, Short-Term, Unscheduled <b>ROAD WIDTHS</b> (ft)	<b>Crash Locations</b> Fatal, Injury, Property Damage Only, Unknown Crash Type <b>High Crash Locations (HCL's)</b> Sections (& Intersections) HCL No. 201 - 300 (21 - 30), 301 - 400 (31 - 40), 401 - 800 (41 - 113)	<b>Mileage by Functional Class By Sheet</b> 0652 6 - minor collector 2.670 <b>Page Total Mileage: 2.670 mi</b>	<b>Mileage by Town By Sheet</b> FERRISBURGH - S06520105 2.67 of 2.67 <b>Page Total Mileage: 2.67 mi</b>	<b>DISTRICT</b> 5	<b>TOWN</b> FERRISBURGH	<b>Date: 09/25/23</b>	<b>ROUTE</b> Min-0652 ETE mileage: 8.26 to 10.93
---	--	---	--	--	--	---	----------------------	----------------------------	-----------------------	--

For More Information Contact - Vermont Agency of Transportation, Policy, Planning and Intermodal Development Division - Mapping Section, 219 North Main Street, Barre, VT 05641 Telephone: 802-828-2600.