Route Log and Progress Chart

DRAFT

Please Note: Errors and Omissions May Exist.
Contact the VTrans Mapping Section with questions or concerns.

DISTRICT	TOWN	ROUTE
5	ADDISON	Min-0652

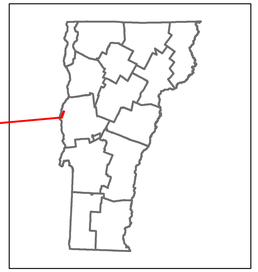

Min-0652

Base Map

1 in = 1,000 feet

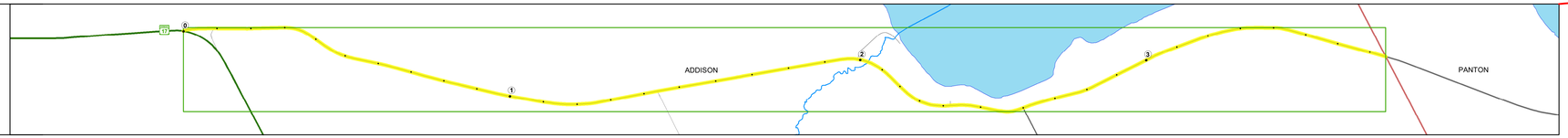

Stick Diagram

- Town Center
- Intersecting State Routes (excl. ramps/approaches)
- Other Intersecting Highways, Ramps, Approaches
- Railroad Crossings
- Primary Structures
- Secondary Structures
- Divided State Highway
- State Highway
- Divided Town Highway
- Town Highway
- Streams (Hydraulic Structure)
- Town Boundary
- District Boundaries
- State/Town Highway Change
- Divided Highway Limits
- Ghost Section Boundary
- Federal Urban Area Limits

Scale: 1 INCH = 1,000 FEET



Road Widths

	0–1	1–2	2–3	3–3.75
Travellane	22	22	22	22
Roadway	22	22	22	22
Lane Count	2	2	2	2
Base				
Subbase				

Curves

Grades

Guardrails

Rumblestrips

Historic Projects

Maintenance Garage

Speed Zone

Functional Class

6

National Highway System

Limited Access Highway

Customer Service Level

Traffic Counters

A006

AADT

2022
2021
2020
2019
2018

Crash Locations

(Incomplete) 2023
2022
2021
2020
2019

STRUCTURE DESCRIPTIONS

Historic Projects

Unknown, Retreatment, Resurface, Bituminous Mix, Skinny Mix, Bituminous Seal, Bituminous Concrete, Bituminous Macadam, Cold Plane and Bituminous Concrete, Concrete, Gravel, Surface Treated Gravel, Plant Mix, Reclaimed Base and Bituminous Concrete

Indicated plans available - http://vtransmap01.aot.state.vt.us/rp/dpr/Diwebstore/

Functional Class

1 - Interstate System; 2 - Other Freeways and Expressways; 3 - Principal Arterial; 4 - Minor Arterial; 5 - Major Collector; 6 - Minor Collector

Speed Zones

SPEED LIMIT 25, 30, 35, 40, 45, 50, 55, 60, 65

Curves (degrees): Left, Right

Grades (percent): grade up, grade down

Road Widths (ft)

Traffic Counters

Continuous (CTC); Weigh-In-Motion (WIM); Short-Term, Scheduled; Short-Term, Unscheduled (counter ID)

AADT (AADT)

Crash Locations

Fatal; Injury; Property Damage Only; Unknown Crash Type

High Crash Locations (HCL's)

Sections (& Intersections)

HCL No.
1 - 100 (1 - 10)
101 - 200 (11 - 20)
201 - 300 (21 - 30)
301 - 400 (31 - 40)
401 - 800 (41 - 113)

Mileage by Functional Class By Sheet

0652	6 - Minor Collector	3.750

Page Total Mileage: 3.750 mi

Mileage by Town By Sheet

ADDISON - S06520101	3.75 of 3.75

Page Total Mileage: 3.75 mi

DISTRICT	TOWN	Date: 09/25/23	ROUTE
5	ADDISON	1 of 1 TWN mileage: 0.0 to 3.75	Min-0652 ETE mileage: 0.0 to 3.75