

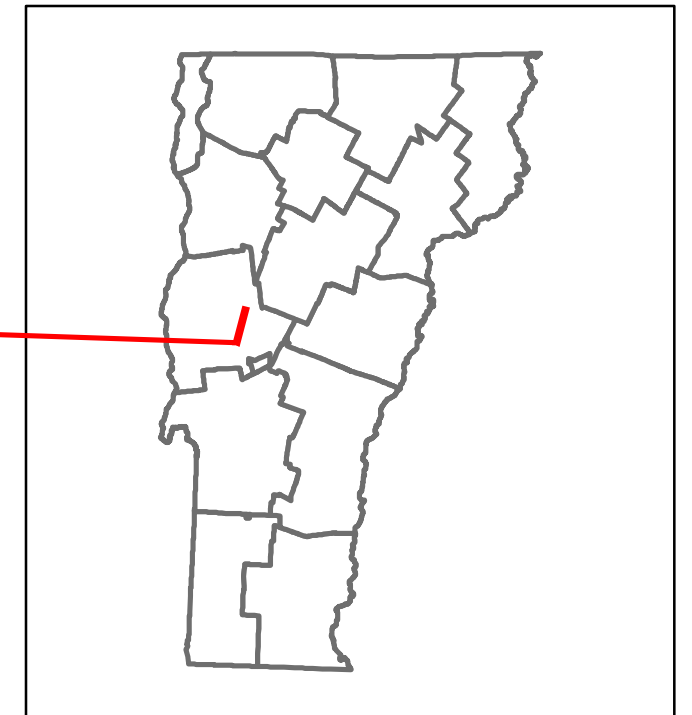


Route Log and Progress Chart


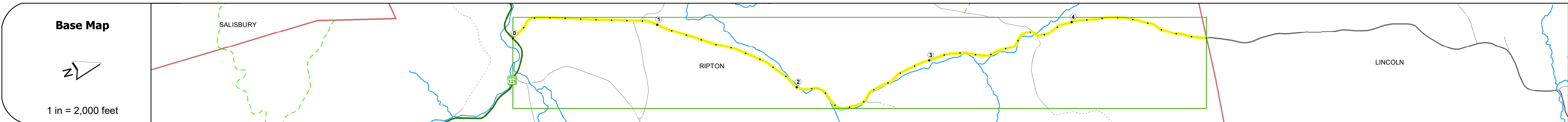
DRAFT

Please Note: Errors and Omissions May Exist.
Contact the VTrans Mapping Section with questions or concerns.

DISTRICT	TOWN	ROUTE
3	RIPTON	Min-0640



Min-0640



STRUCTURE DESCRIPTIONS

Bridge 3:
Stringer/multi-beam or girder - 1934
Structure No: 100116000301161
Length: 74'
Height: 100.0'
Width: 20.0'
Weight Limit: 0
Facility Carried: C2001
Structure Type: ROLLED BEAM
Features Intersected: N. BR. MIDDLEBURY R.
Surface: Bituminous
Inspection Date: 8/2022
Maintenance/Ownership: Town

Road Widths	Travellane	20
	Roadway	20
	Lane Count	2
	Base	
	Subbase	
Curves		
Grades		
Guardrails		
Rumblestrips		
Historic Projects		
Maintenance Garage		
Speed Zone		
Functional Class	6	
National Highway System		
Limited Access Highway		
Customer Service Level		
Traffic Counters	AWAS	
AADT	2022	
	2021	
	2020	
	2019	
	2018	
Crash Locations	(Incomplete) 2023	
	2022	
	2021	
	2020	
	2019	

Historic Projects Unknown, Retreatment, Resurface, Bituminous Mix, Skiny Mix, Bituminous Seal Bituminous Concrete, Cold Plane and Bituminous Concrete, Concrete, Surface Treated Gravel, Plant Mix, Reclaimed Base and Bituminous Concrete	Functional Class 1- Interstate System, 2- Other Freeways and Expressways, 3- Principal Arterial, 4- Minor Arterial, 5- Major Collector, 6- Minor Collector	Curves Left (degrees), Right (degrees) Grades Left (percent), Right (percent) grade up, grade down	Traffic Counters Continuous (CTC), Weigh-In-Motion (WIM), Short-Term, Scheduled, Short-Term, Unscheduled (counter ID) Crash Locations Fatal, Injury, Property Damage Only, Unknown Crash Type High Crash Locations (HCL's) Sections (& Intersections) HCL No. 1-100 (1-10), 101-200 (11-20), 201-300 (21-30), 301-400 (31-40), 401-800 (41-113)	Mileage by Functional Class By Sheet 0640 6 - minor collector 4.900	Mileage by Town By Sheet RIPTON - S06400116 4.9 of 4.9	DISTRICT 3	TOWN RIPTON	Date: 09/26/23	ROUTE Min-0640 ETE mileage: 0.0 to 4.9
				Page Total Mileage: 4.900 mi		Page Total Mileage: 4.9 mi		1 of 1 TWN mileage: 0.0 to 4.9	

For More Information Contact - Vermont Agency of Transportation, Policy, Planning and Intermodal Development Division - Mapping Section, 219 North Main Street, Barre, VT 05641 Telephone: 802-828-2600.