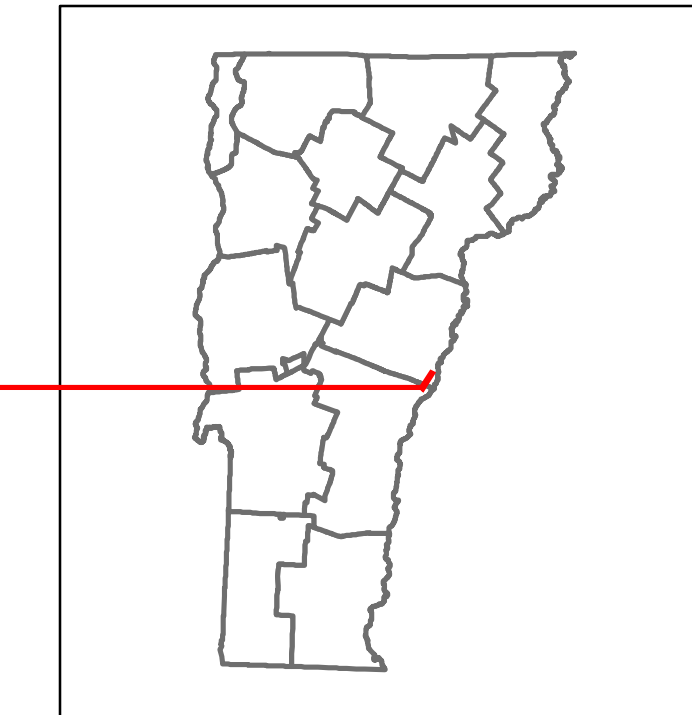

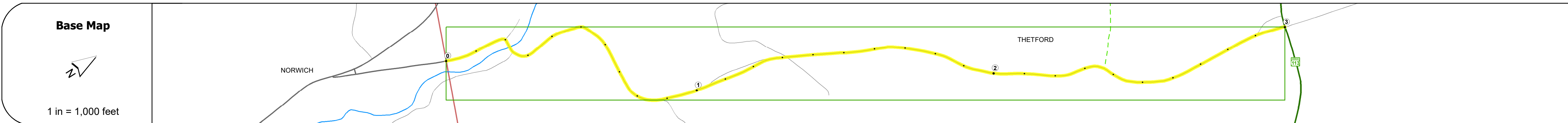


DISTRICT	TOWN	ROUTE
4	THETFORD	Min-0632



Min-0632



STRUCTURE DESCRIPTIONS

Bridge 7:
Stringer/multi-beam or girder - 1867
Structure No: 100911000709111
Length: 123'
Height: 8.0'
Width: 15.0'
Weight Limit: 0
Facility Carried: C2003
Structure Type: GLU LAM BMM/KGPSTCB
Features Intersected: OMPOMPANOSUC RIVER
Surface: Timber
Inspection Date: 8/2022
Maintenance/Ownership: Town

Road Widths	Travellane	20							
	Roadway	20							
	Lane Count	2							
	Base								
	Subbase								
Curves									
Grades									
Guardrails									
Rumblestrips									
Historic Projects									
Maintenance Garage									
Speed Zone									
Functional Class		6							
National Highway System									
Limited Access Highway									
Customer Service Level									
Traffic Counters									
AAADT	2022								
	2021								
	2020								
	2019								
	2018								
Crash Locations	(Incomplete) 2023								
	2022								
	2021								
	2020								
	2019								

Historic Projects Unknown, Bituminous Concrete, Retreatment, Resurface, Bituminous Mix, Skiny Mix, Bituminous Seal Surface Treated Gravel, Plant Mix, Reclaimed Base and Bituminous Concrete, Concrete, Gravel	Functional Class 1- Interstate System, 2- Other, 3- Principal Arterial, 4- Minor Arterial, 5- Major Collector, 6- Minor Collector	Curves Left, Right, Grades (down, up, down)	Traffic Counters Continuous (CTC), Weigh-In-Motion (WIM), Short-Term, Scheduled, Short-Term, Unscheduled	Crash Locations Fatal, Injury, Property Damage Only, Unknown Crash Type, High Crash Locations (HCL's)	Mileage by Functional Class By Sheet 0632 6 - minor collector 3.000	Mileage by Town By Sheet THETFORD - S06320911 3.0 of 3.0	DISTRICT 4	TOWN THETFORD	Date: 09/25/23	ROUTE Min-0632
					Page Total Mileage: 3.000 mi	Page Total Mileage: 3.0 mi				