

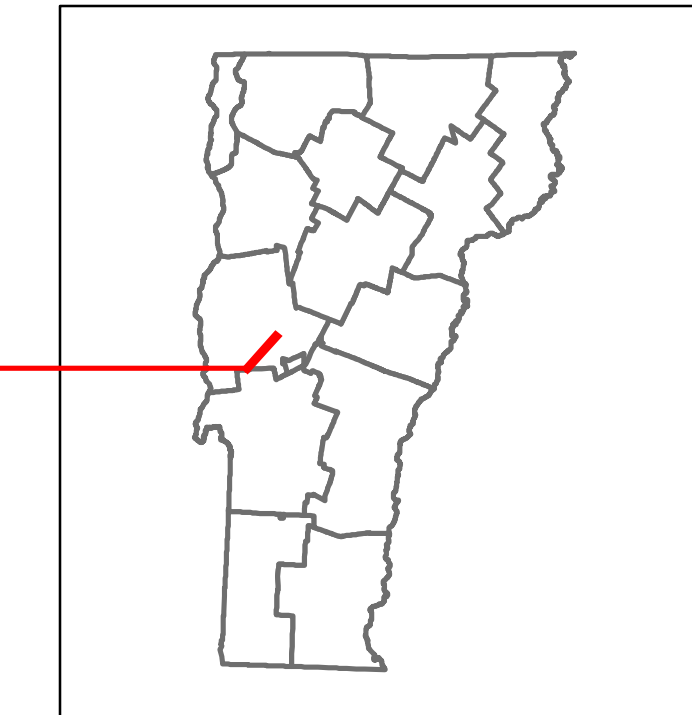


Route Log and Progress Chart

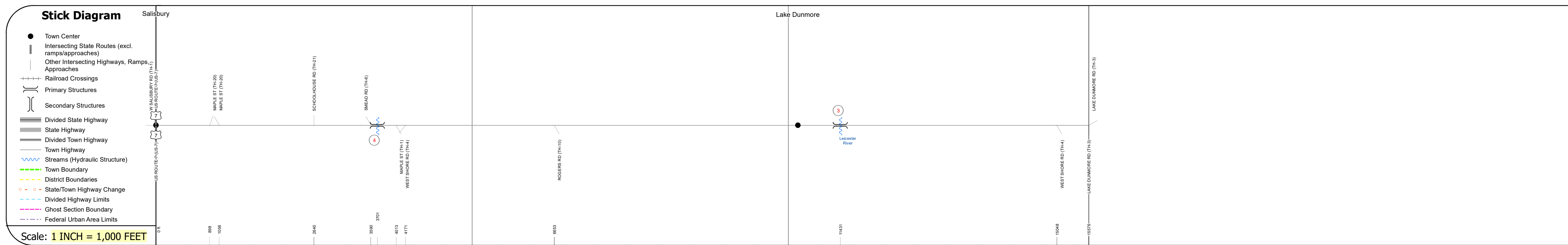
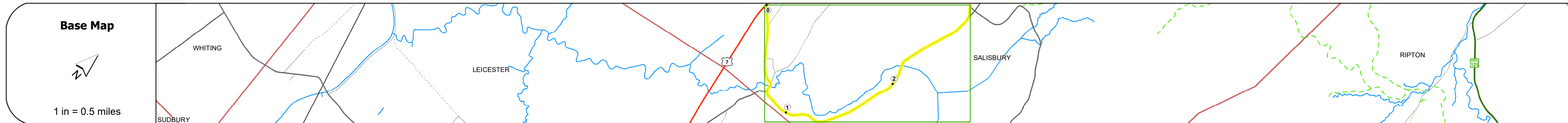
DRAFT

Please Note: Errors and Omissions May Exist.
Contact the VTrans Mapping Section with questions or concerns.

DISTRICT	TOWN	ROUTE
3	SALISBURY	Min-0628



Min-0628



STRUCTURE DESCRIPTIONS	
<p>Bridge 4: Culvert (Arch) - 2016 Structure No: 100117000401171 Length: 42' Height: 100.0' Width: 26.0' Weight Limit: 0 Facility Carried: C2001 Structure Type: PC-SEG ARCH CULVERT Features Intersected: LEICESTER RIVER Inspection Date: 8/2022 Maintenance/Ownership: Town</p>	<p>Bridge 3: Slab - 1928 Structure No: 100117000301171 Length: 23' Height: 100.0' Width: 21.0' Weight Limit: 0 Facility Carried: C2004 Structure Type: CONCRETE SLAB Features Intersected: LEICESTER RIVER Surface: Bituminous Inspection Date: 8/2022 Maintenance/Ownership: Town</p>

Category	0	1	2
Road Widths	Travellane Roadway Lane Count Base Subbase	21 21 2	
Curves			
Grades			
Guardrails			
Rumblestrips			
Historic Projects			
Maintenance Garage			
Speed Zone			
Functional Class	6		
National Highway System			
Limited Access Highway			
Customer Service Level			
Traffic Counters			
AADT	2022 2021 2020 2019 2018		
Crash Locations	(Incomplete) 2023 2022 2021 2020 2019		

Historic Projects Unknown, Bituminous Concrete, Retreatment, Resurface, Bituminous Mix, Skiny Mix, Bituminous Seal Surface Treated Gravel, Cold Plane and Bituminous Concrete, Reclaimed Base and Bituminous Concrete, Concrete, Gravel	Functional Class 1- Interstate System, 2- Other Freeways and Expressways, 3- Principal Arterial, 4- Minor Arterial, 5- Major Collector, 6- Minor Collector	Curves Left, Right, Grades (down, up, down)	Traffic Counters Continuous (CTC), Weigh-In-Motion (WIM), Short-Term, Scheduled, Short-Term, Unscheduled	Crash Locations Fatal, Injury, Property Damage Only, Unknown Crash Type, High Crash Locations (HCL's)	Mileage by Functional Class By Sheet 0628 6 - minor collector 2.950	Mileage by Town By Sheet SALISBURY - S06280117 2.95 of 2.95	DISTRICT 3	TOWN SALISBURY	Date: 09/25/23	ROUTE Min-0628
					Speed Zones 25, 30, 35, 40, 45, 50, 55, 60, 65	AADT (AADT)				

For More Information Contact - Vermont Agency of Transportation, Policy, Planning and Intermodal Development Division - Mapping Section, 219 North Main Street, Barre, VT 05641 Telephone: 802-828-2600.