

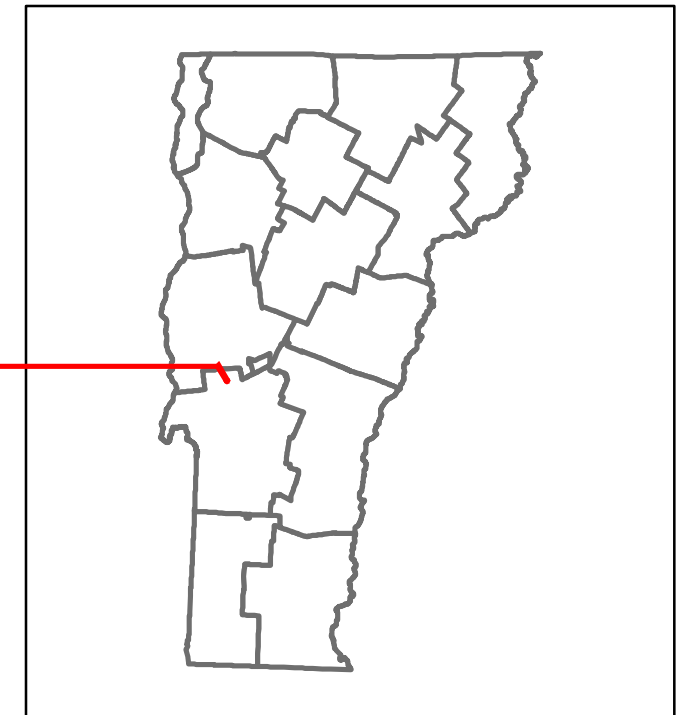


Route Log and Progress Chart

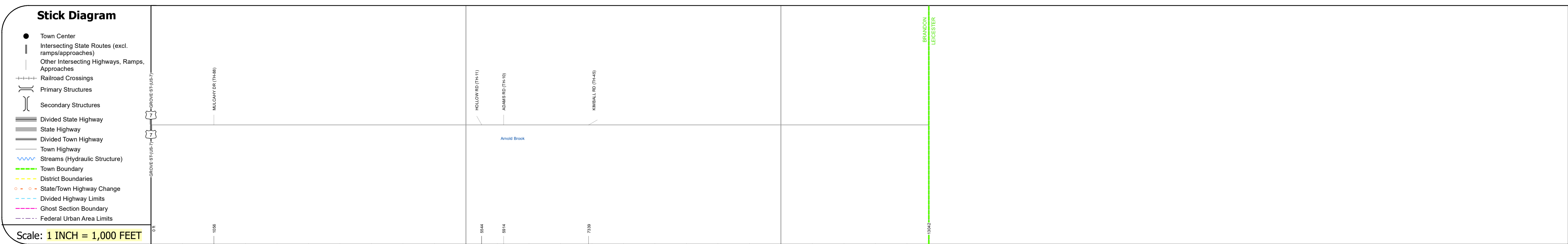
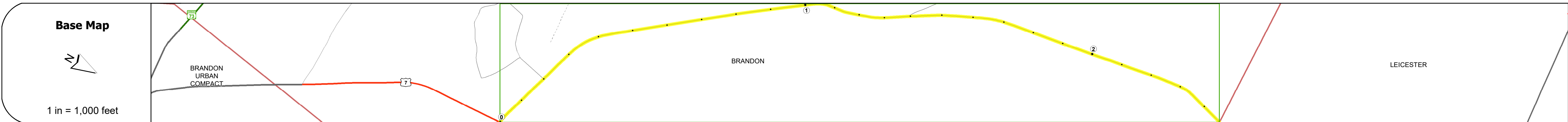
DRAFT

Please Note: Errors and Omissions May Exist.
Contact the VTrans Mapping Section with questions or concerns.

| | | |
|----------|---------|----------|
| DISTRICT | TOWN | ROUTE |
| 3 | BRANDON | Min-0626 |



Min-0626



STRUCTURE DESCRIPTIONS

| | | | | |
|--------------------------------|-------------------|----|--|--|
| Road Widths | Travellane | 20 | | |
| | Roadway | 20 | | |
| | Lane Count | 2 | | |
| | Base | | | |
| | Subbase | | | |
| Curves | | | | |
| Grades | | | | |
| Guardrails | | | | |
| Rumblestrips | | | | |
| Historic Projects | | | | |
| Maintenance Garage | | | | |
| Speed Zone | | | | |
| Functional Class | 6 | | | |
| National Highway System | | | | |
| Limited Access Highway | | | | |
| Customer Service Level | | | | |
| Traffic Counters | | | | |
| AADT | 2022 | | | |
| | 2021 | | | |
| | 2020 | | | |
| | 2019 | | | |
| | 2018 | | | |
| Crash Locations | (Incomplete) 2023 | | | |
| | 2022 | | | |
| | 2021 | | | |
| | 2020 | | | |
| | 2019 | | | |

| | | | | | | | | | | |
|---|--|---|---|---|---|---|---|--------------------------|----------------|--------------------------|
| Historic Projects Unknown, Retreatment, Resurface, Bituminous Mix, Skiny Mix, Bituminous Seal Bituminous Concrete, Cold Plane and Bituminous Concrete, Concrete, Surface Treated Gravel, Plant Mix, Reclaimed Base and Bituminous Concrete | Functional Class 1- Interstate System, 2- Other Freeways and Expressways, 3- Principal Arterial, 4- Minor Arterial, 5- Major Collector, 6- Minor Collector | Curves Left, Right, Grades (degrees), Left, Right, grade up, grade down | Traffic Counters Continuous (CTC), Weigh-In-Motion (WIM), Short-Term, Scheduled, Short-Term, Unscheduled, AADT (AADT) | Crash Locations Fatal, Injury, Property Damage Only, Unknown Crash Type, High Crash Locations (HCL's) | Mileage by Functional Class By Sheet 0626 6 - minor collector 2.470 | Mileage by Town By Sheet BRANDON - S06261102 2.47 of 2.47 | DISTRICT 3 | TOWN BRANDON | Date: 09/25/23 | ROUTE Min-0626 |
| | | | | | Page Total Mileage: 2.470 mi | Page Total Mileage: 2.47 mi | 1 of 1 TWN mileage: 0.0 to 2.47 | ETE mileage: 0.0 to 2.47 | | |

For More Information Contact - Vermont Agency of Transportation, Policy, Planning and Intermodal Development Division - Mapping Section, 219 North Main Street, Barre, VT 05641 Telephone: 802-828-2600.