

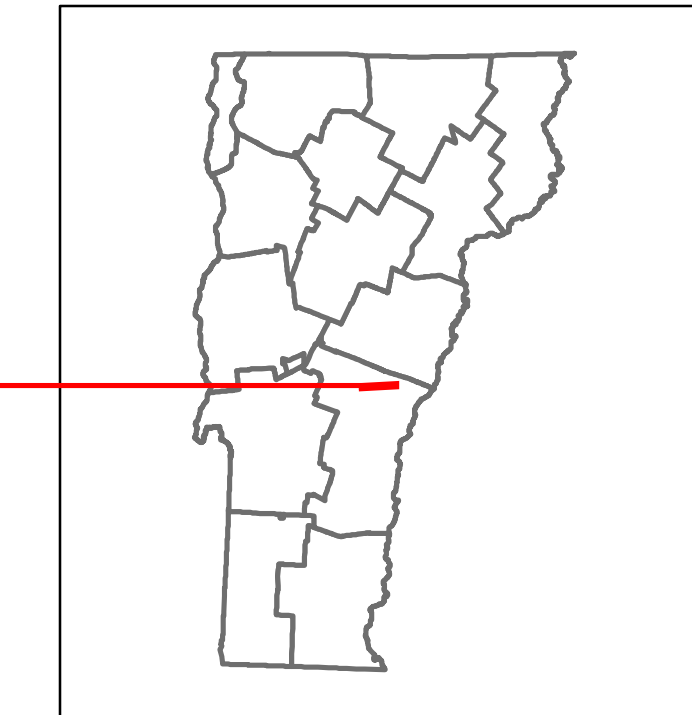


Route Log and Progress Chart

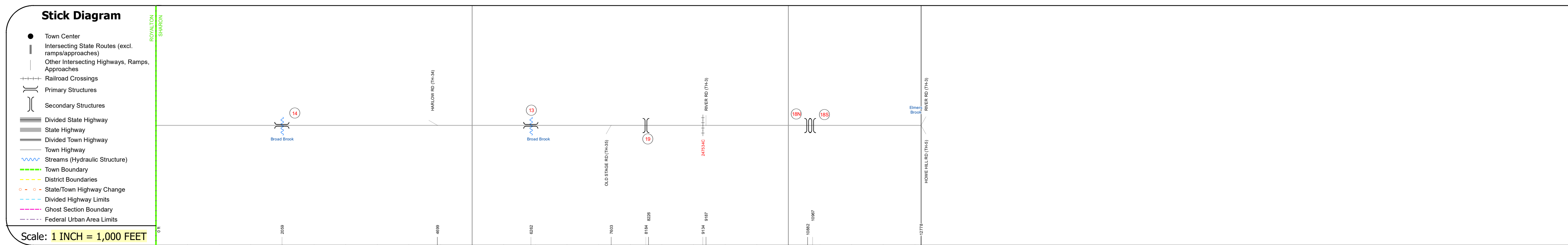
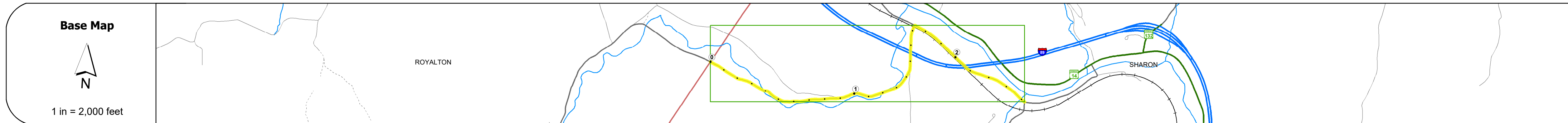
DRAFT

Please Note: Errors and Omissions May Exist.
Contact the VTrans Mapping Section with questions or concerns.

DISTRICT	TOWN	ROUTE
4	SHARON	Min-0620



Min-0620



STRUCTURE DESCRIPTIONS

Bridge 14:
Box beam or girders - multiple - 2014
Structure No. 101417001414171
Length: 63'
Height: 100.0'
Width: 23.0'
Weight Limit: 0
Facility Carried: C2004
Structure Type: PRESTRES CONC BOX BM
Features Intersected: BROAD BROOK
Inspection Date: 8/2022
Maintenance/Ownership: Town

Bridge 13:
Tee Beam - 1929
Structure No. 101417001314171
Length: 34'
Height: 100.0'
Width: 21.0'
Weight Limit: 0
Facility Carried: C2004
Structure Type: CONCRETE T-BEAM
Features Intersected: BROAD BROOK
Inspection Date: 8/2022
Maintenance/Ownership: Town

Unknown 19:
Unknown
Structure No. 200089001914172
Structure Type: Unknown

Unknown 18N:
Unknown
Structure No. 200089018N14172
Structure Type: Unknown

Unknown 18S:
Unknown
Structure No. 200089018S14172
Structure Type: Unknown

Road Widths	Travellane	24
Roadway	24	
Lane Count	2	
Base		
Subbase		
Curves		
Grades		
Guardrails		
Rumblestrips		
Historic Projects		
Maintenance Garage		
Speed Zone		
Functional Class	6	
National Highway System		
Limited Access Highway		
Customer Service Level		
Traffic Counters		
ADT	2022	
	2021	
	2020	
	2019	
	2018	
Crash Locations	(Incomplete) 2023	
	2022	
	2021	
	2020	
	2019	

Historic Projects Unknown, Retreatment, Resurface, Bituminous Mix, Skiny Mix, Bituminous Seal Bituminous Concrete, Cold Plane and Bituminous Concrete, Concrete, Gravel, Plant Mix, Reclaimed Base and Bituminous Concrete, Surface Treated Gravel	Functional Class 1- Interstate System, 2- Other Freeways and Expressways, 3- Principal Arterial, 4- Minor Arterial, 5- Major Collector, 6- Minor Collector	Curves Left (degrees), Right (degrees) Grades Left (percent), Right (percent), grade up, grade down Road Widths (ft)	Traffic Counters Continuous (CTC), Weigh-In-Motion (WIM), Short-Term, Scheduled, Short-Term, Unscheduled (counter ID) ADT (AADT)	Crash Locations Fatal, Injury, Property Damage Only, Unknown Crash Type High Crash Locations (HCL's) Sections (& Intersections) HCL No. 1-100 (1-10), 101-200 (11-20), 201-300 (21-30), 301-400 (31-40), 401-800 (41-113)	Mileage by Functional Class By Sheet 0620 6 - minor collector 2.420	Mileage by Town By Sheet SHARON - S06201417 2.42 of 2.42	DISTRICT 4	TOWN SHARON	Date: 09/25/23	ROUTE Min-0620 ETE mileage: 9.88 to 12.3
					Page Total Mileage: 2.420 mi		Page Total Mileage: 2.42 mi		1 of 1 TWN mileage: 0.0 to 2.42	

For More Information Contact - Vermont Agency of Transportation, Policy, Planning and Intermodal Development Division - Mapping Section, 219 North Main Street, Barre, VT 05641 Telephone: 802-828-2600.