

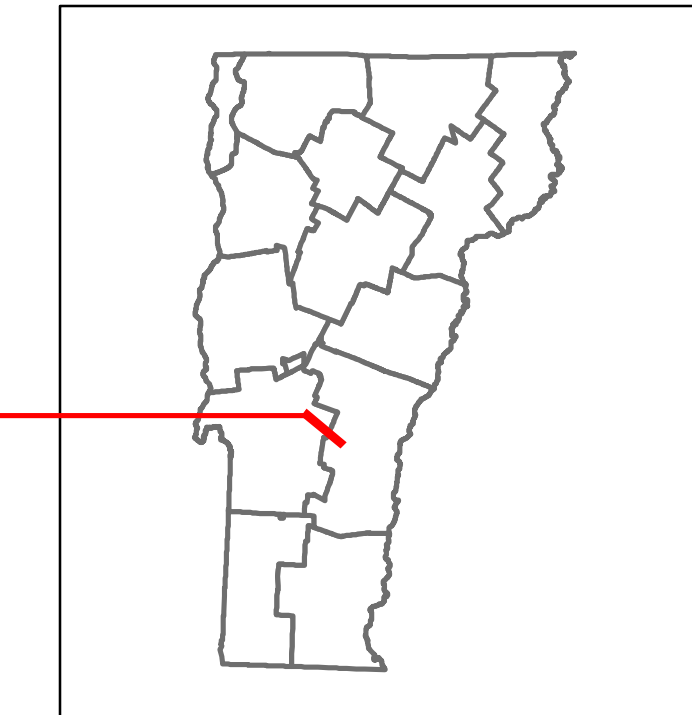


# Route Log and Progress Chart


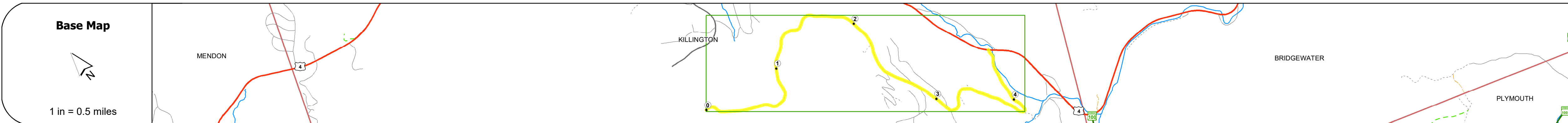
**DRAFT**

Please Note: Errors and Omissions May Exist.  
Contact the VTrans Mapping Section with questions or concerns.

DISTRICT	TOWN	ROUTE
3	KILLINGTON	Min-0604



Min-0604



## STRUCTURE DESCRIPTIONS

<p><b>Bridge 25:</b> Stringer/multi-beam or girder - 1987 Structure No: 101121002511211 Length: 43' Weight Limit: 0 Facility Carried: PEDESTRIAN Structure Type: STEEL BM W TIMBER DK Features Intersected: SKI TRAIL OV TH15</p>
---

<b>Road Widths</b>	Travellane	28							
	Roadway	34							
	Lane Count	2							
	Base								
	Subbase								
<b>Curves</b>									
<b>Grades</b>									
<b>Guardrails</b>									
<b>Rumblestrips</b>									
<b>Historic Projects</b>									
<b>Maintenance Garage</b>									
<b>Speed Zone</b>									
<b>Functional Class</b>		6							
<b>National Highway System</b>									
<b>Limited Access Highway</b>									
<b>Customer Service Level</b>									
<b>Traffic Counters</b>		R282			R563			R286	
<b>AAADT</b>	2022								
	2021								
	2020								
	2019								
	2018								
<b>Crash Locations</b>	(Incomplete) 2023								
	2022								
	2021								
	2020								
	2019								

<b>Historic Projects</b> Unknown, Bituminous Concrete, Surface Treated Gravel, Retreatment, Bituminous Macadam, Cold Plane and Plant Mix, Bituminous Mix, Bituminous Concrete, Reclaimed Base and Bituminous Concrete, Skippy Mix, Concrete, Bituminous Seal, Gravel.	<b>Functional Class</b> 1 - Interstate System, 2 - Other Freeways and Expressways, 3 - Principal Arterial, 4 - Minor Arterial, 5 - Major Collector, 6 - Minor Collector.	<b>Curves</b> Left (degrees), Right (degrees), Grades (percent) grade up, (percent) grade down.	<b>Traffic Counters</b> Continuous (CTC), Weigh-In-Motion (WIM), Short-Term, Scheduled, Short-Term, Unscheduled.	<b>Crash Locations</b> Fatal, Injury, Property Damage Only, Unknown Crash Type, High Crash Locations (HCL's) by HCL No. and Section.	<b>Mileage by Functional Class By Sheet</b> 0604 6 - minor collector 4.410	<b>Mileage by Town By Sheet</b> KILLINGTON - S06041121 4.41 of 4.41	<b>DISTRICT</b> 3	<b>TOWN</b> KILLINGTON	<b>Date:</b> 09/25/23	<b>ROUTE</b> Min-0604 ETE mileage: 0.0 to 4.41	
<b>Page Total Mileage: 4.410 mi</b>						<b>Page Total Mileage: 4.41 mi</b>					

For More Information Contact - Vermont Agency of Transportation, Policy, Planning and Intermodal Development Division - Mapping Section, 219 North Main Street, Barre, VT 05641 Telephone: 802-828-2600.